COUNTY OF SAN BERNARDINO 1853

INDEX MAP
BOOK 581

MORONGO UNIFIED

THIS MAP SHOULD BE USED FOR REFERENCE PURPOSES ONLY. NO LIABILITY IS ASSUMED FOR THE ACCURACY OF THE DATA SHOWN. PARCELS MAY NOT COMPLY WITH LOCAL SUBDIVISION OR BUILDING ORDINANCES.

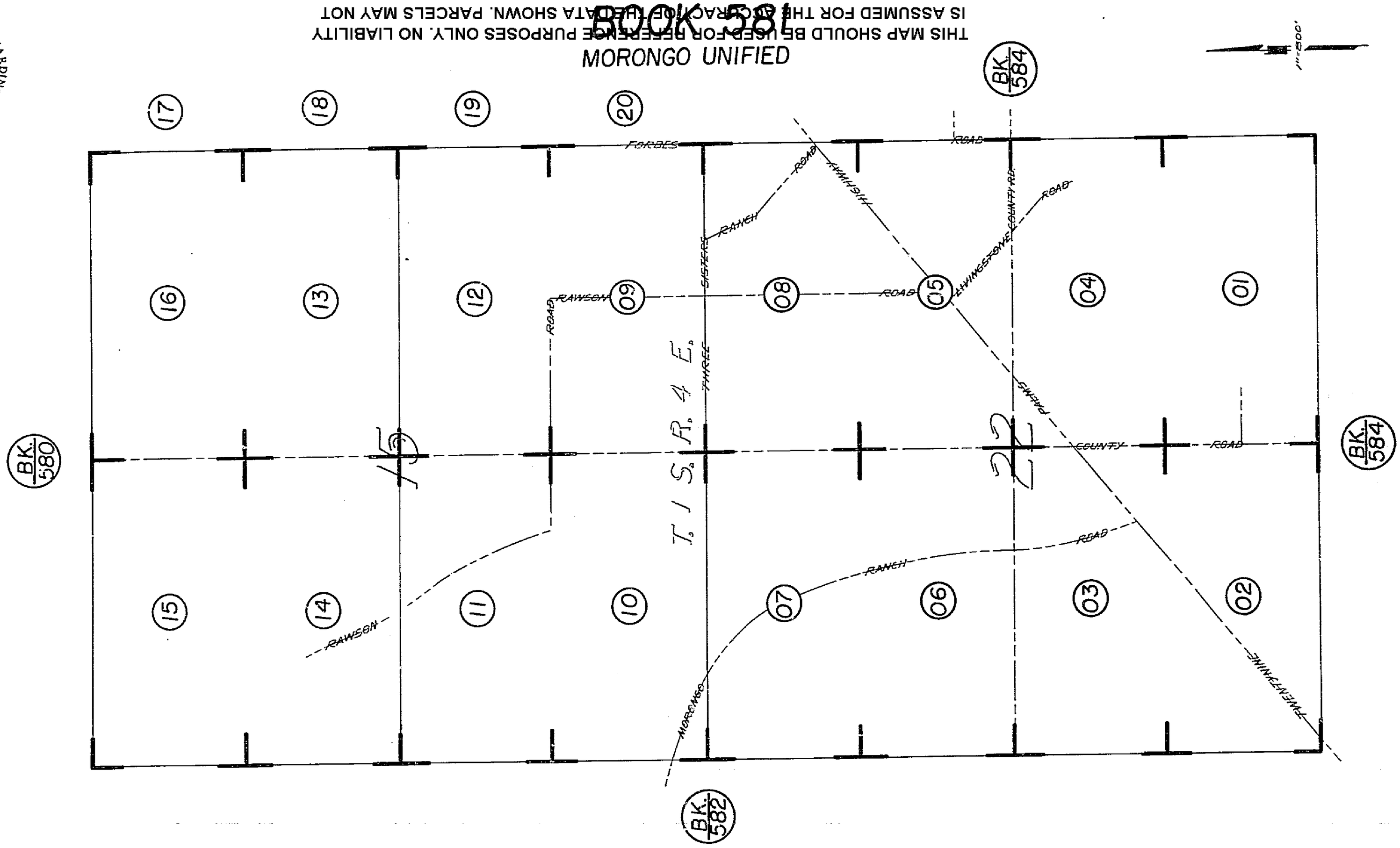

Assessors Index
Book 581
San Bernardino County

June 1959

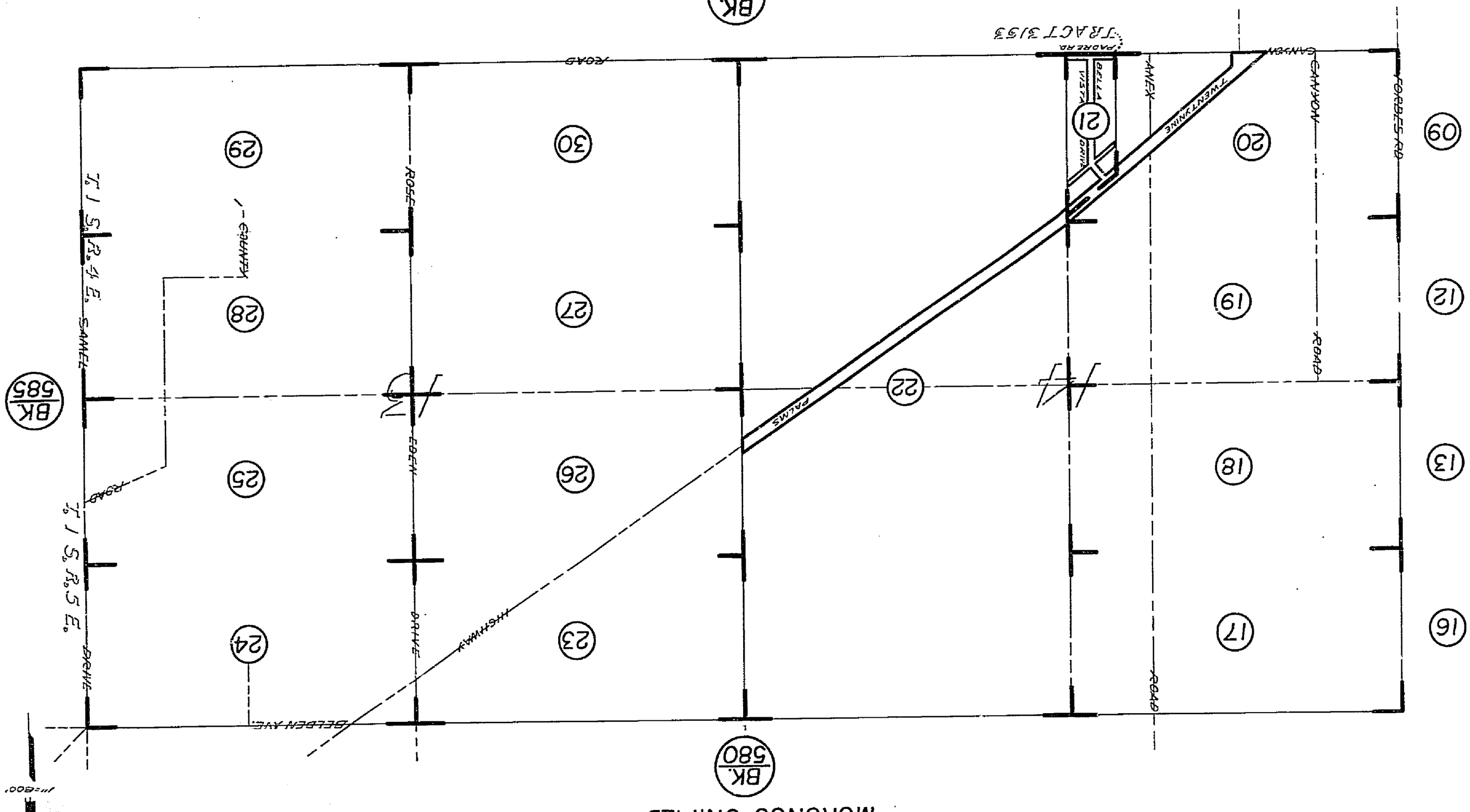
Assessors Index
Book 581
San Bernardino County
June 1959
BK. 584
TRACT 3153
PADRE RD.
BELLA VISTA DRIVE
TWENTYNINE PALMS HIGHWAY
ANYOX
CANYON
ROAD
FORBES RD.
ROSE
ROAD
BK. 585
KEMPER
SAMEE
T. 1 S. R. 4 E.
T. 1 S. R. 5 E.
ROAD
DRIVE
BRIDGE
BELDEN AVE.
BK. 580
09
12
13
16
17
18
19
20
21
22
23
24
25
26
27
28
29
30
1" = 800'
MORONGO UNIFIED
INDEX MAP
BOOK 581
THIS MAP SHOULD BE USED FOR REFERENCE PURPOSES ONLY. NO LIABILITY IS ASSUMED FOR THE ACCURACY OF THE DATA SHOWN. PARCELS MAY NOT COMPLY WITH LOCAL SUBDIVISION OR BUILDING ORDINANCES.
SHEET 2 OF 2 SHEETS
COUNTY OF SAN BERNARDINO
1853

Morongo Unified
Tax Code Area
94011

581-01

THIS MAP SHOULD BE USED FOR REFERENCE PURPOSES ONLY. NO LIABILITY IS ASSUMED FOR THE ACCURACY OF THE DATA SHOWN. PARCELS MAY NOT BE ZONED FOR THE USES SHOWN ON THIS MAP OR BUILDING ORDINANCES.

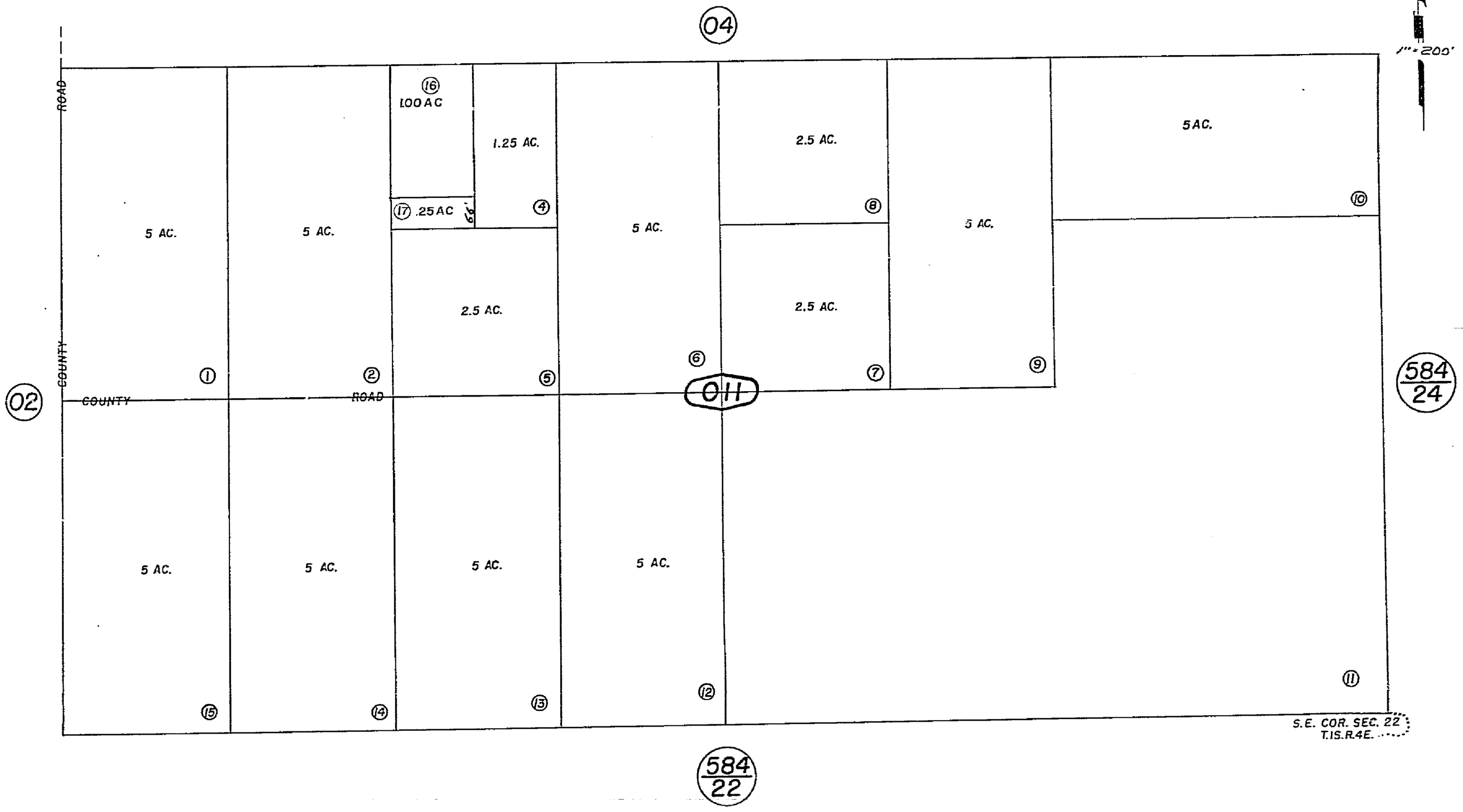

REVISED
4-4-67

Note- Assessors Blk. & Lot
Numbers Shown in Circles

Assessors Map
Book 581, Page 01
San Bernardino County

ds

June 1959

Morongo Unified 581-02
Tax Rate Area
94011

Portion of Sec. 22, T.1S., R.4E., S.B.B.&M.

THIS MAP SHOULD BE USED FOR REFERENCE PURPOSES ONLY. NO LIABILITY IS ASSUMED FOR THE ACCURACY OF THE DATA SHOWN. PARCELS MAY NOT COMPLY WITH LOCAL ZONING OR BUILDING ORDINANCES.

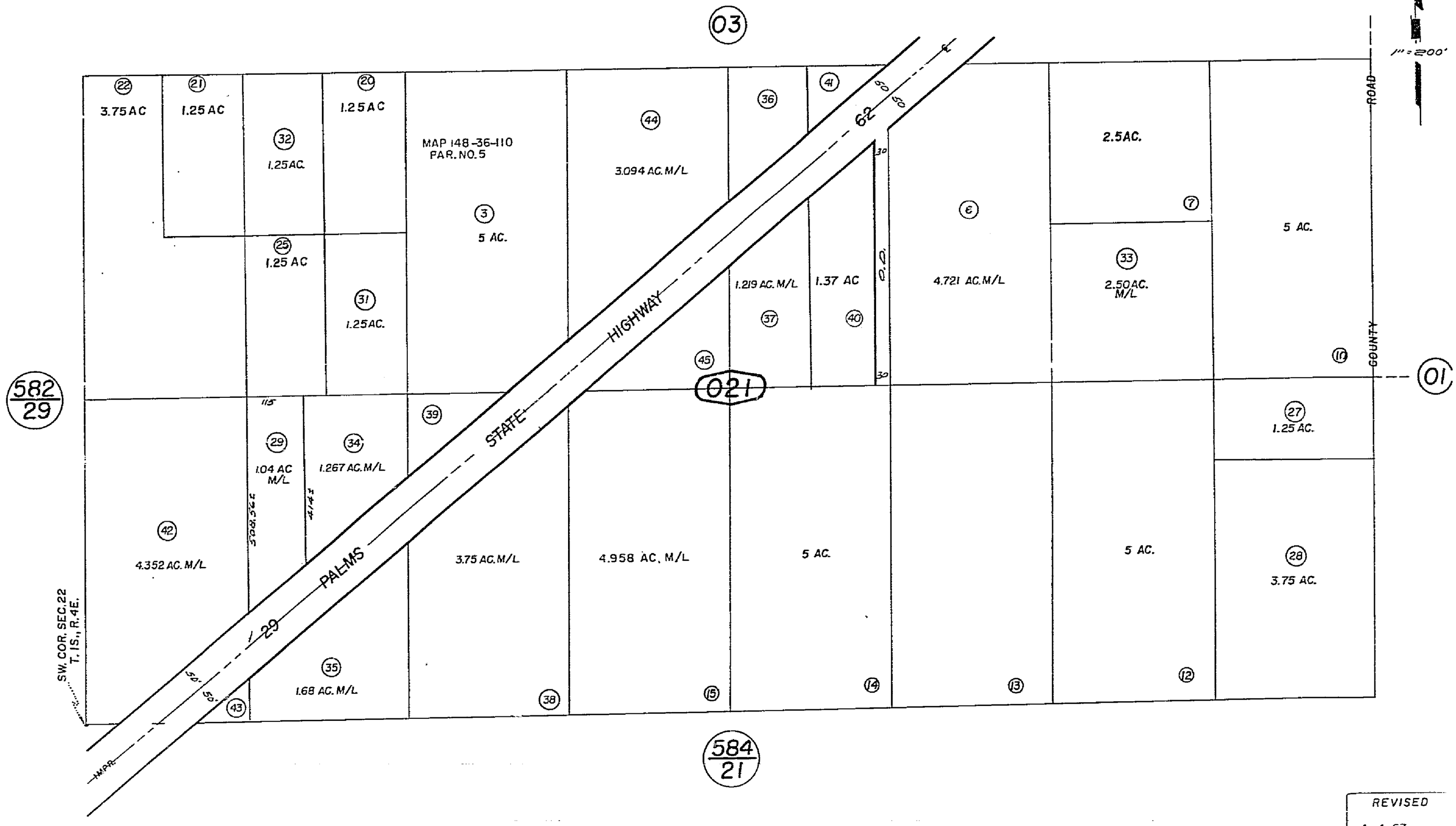

Note-Assessors Blk. & Lot Numbers Shown in Circles

Assessors Map
Book 581, Page 02
San Bernardino County

REVISED	
4-4-67	
5-26-70	R.B.
7-15-70	E.B.
8-28-70	E.B.
2/26/71	C.A.
6/3/71	C.A.
7/7/72	R.
2 25 81	C.

ds

June 1959

N. 1/2, S.W. 1/4 Sec. 22, T.1S.R.4E., S.B.B.&M.

Morongo Unified 581-03
Tax Rate Area
94011

THIS MAP SHOULD BE USED FOR REFERENCE PURPOSES ONLY. NO LIABILITY IS ASSUMED FOR THE ACCURACY OF THE DATA SHOWN. PARCELS MAY NOT COMPLY WITH LOCAL SUBDIVISION OR BUILDING ORDINANCES.

COUNTY OF SAN BERNARDINO 1853

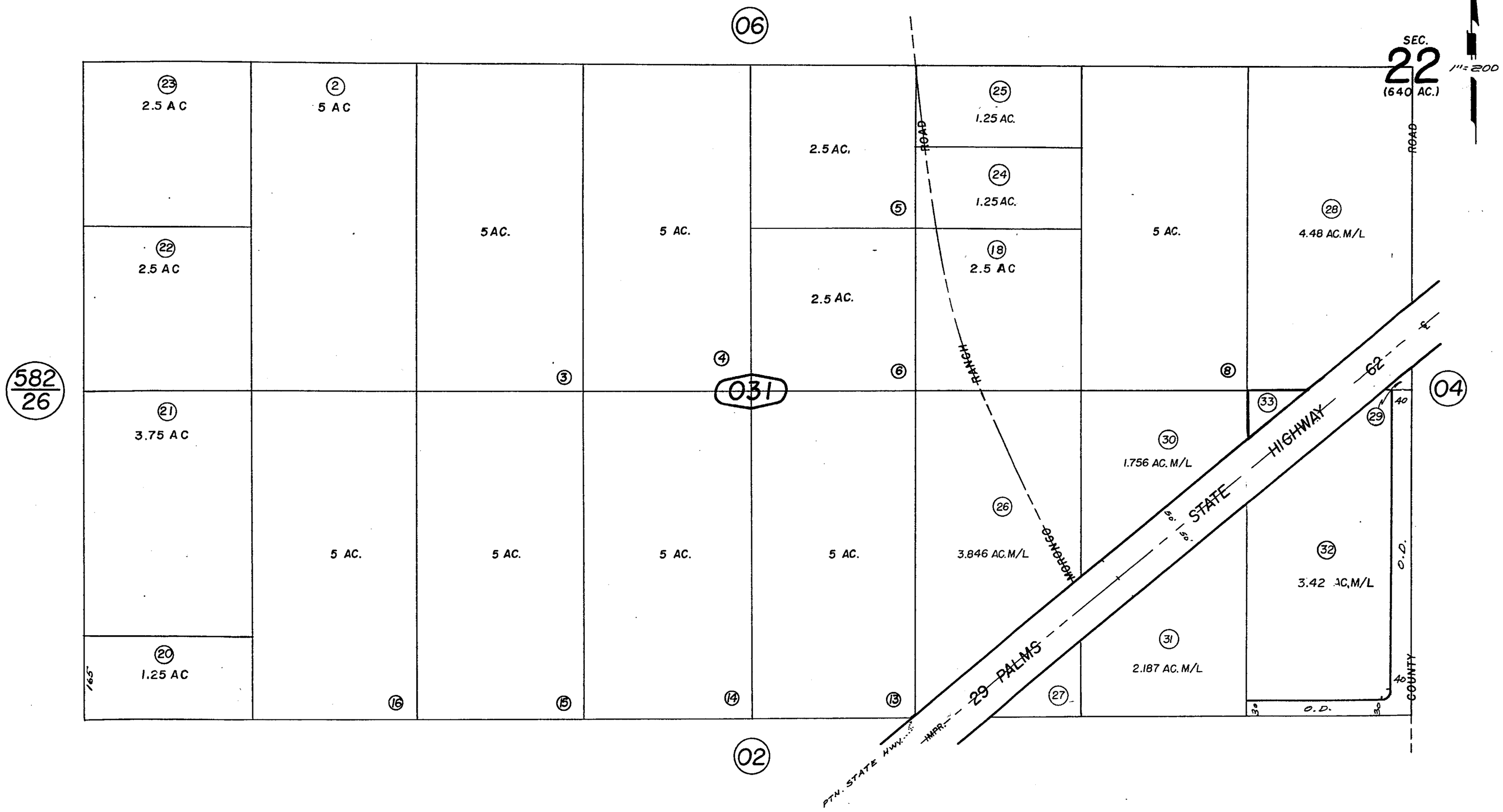

OCT 31 2000

Note-Assessors Blk. & Lot Numbers Shown in Circles

Assessors Map
Book 581, Page 03
San Bernardino County

REVISED	
4-4-67	
5-26-70	R.B.
8-28-70	E.B.
2/5/71	RMB
9/25/00	GH

do

June 1959

N. 1/2, S.E. 1/4 Sec. 22, T.1S., R.4E., S.B.B.& M.

THIS MAP SHOULD BE USED FOR REFERENCE PURPOSES ONLY. NO LIABILITY IS ASSUMED FOR THE ACCURACY OF THE DATA SHOWN. PARCELS MAY NOT COMPLY WITH ZONING, SUBDIVISION OR BUILDING ORDINANCES.

Morongo Unified
Tax Code Area
94011, 94053

5.81-04

COUNTY OF SAN BERNARDINO
1853

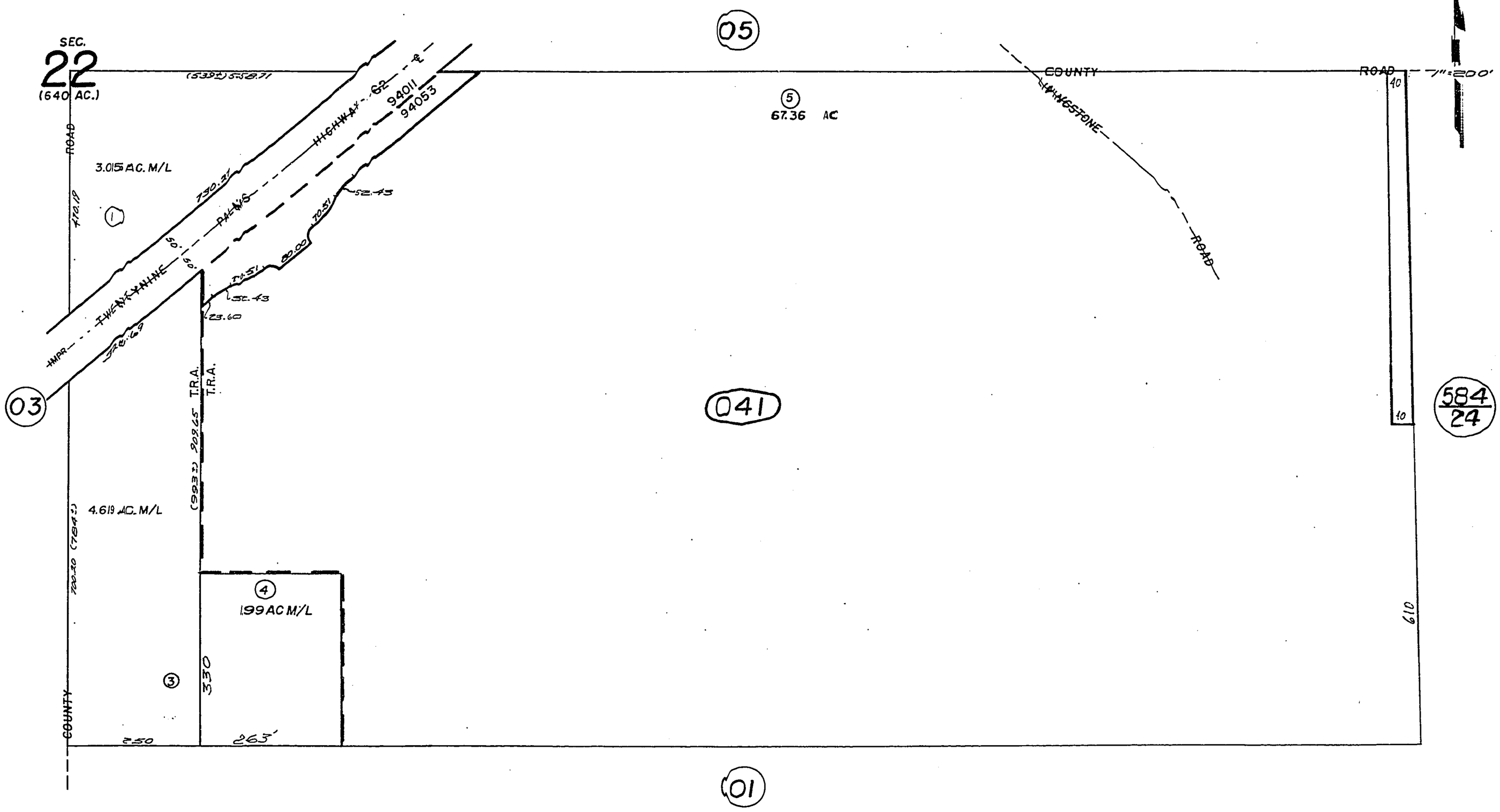

APR 0 3 2000

REVISED
4-4-67
11-6-68 E.B.
5-29-70 R.B.
11-4-70 E.B.
3/8/00 JG

Note-Assessors Blk. & Lot Numbers Shown in Circles

Assessors Map
Book 5.81, Page 04
San Bernardino County

June 1959

COUNTY OF SAN BERNARDINO
1853

S.1/2, N.E.1/4 Sec. 22, T1S, R4E., S.B.B.&M.

THIS MAP SHOULD BE USED FOR REFERENCE PURPOSES ONLY. NO LIABILITY IS ASSUMED FOR THE ACCURACY OF THE DATA SHOWN. PARCELS MAY NOT COMPLY WITH LOCAL SUBDIVISION OR BUILDING ORDINANCES.

Morongo Unified
Tax Code Area
94011, 9017

581-05

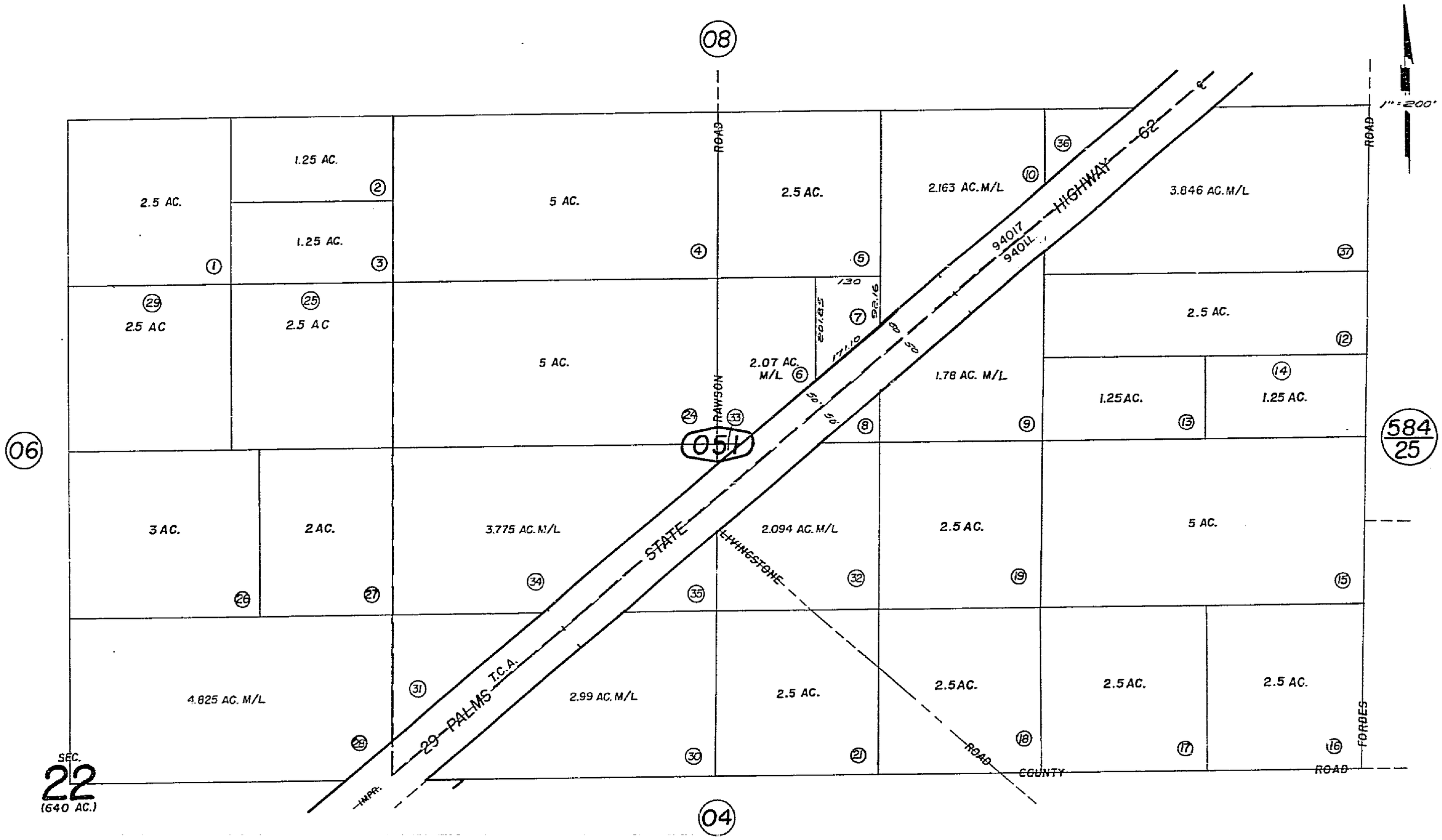

REVISED
4-4-67
5-29-70 R.B
7-14-70 E.B.
9-1-70 E.B.
11-4-70 E.B.
2/26/71

Note-Assessors Blk. & Lot Numbers Shown in Circles

Assessors Map
Book 581, Page 05
San Bernardino County

June 1959

THIS MAP SHOULD BE USED FOR REFERENCE PURPOSES ONLY. NO LIABILITY IS ASSUMED FOR THE ACCURACY OF THE DATA SHOWN. PARCELS MAY NOT COMPLY WITH SUBDIVISION OR BUILDING ORDINANCES.

S. 1/2, N.W. 1/4 Sec. 22, T.1S.R.4E., S.B.B.&M.

Morongo Unified
Tax Code Area
94011

581-06

COUNTY OF SAN BERNARDINO
1853

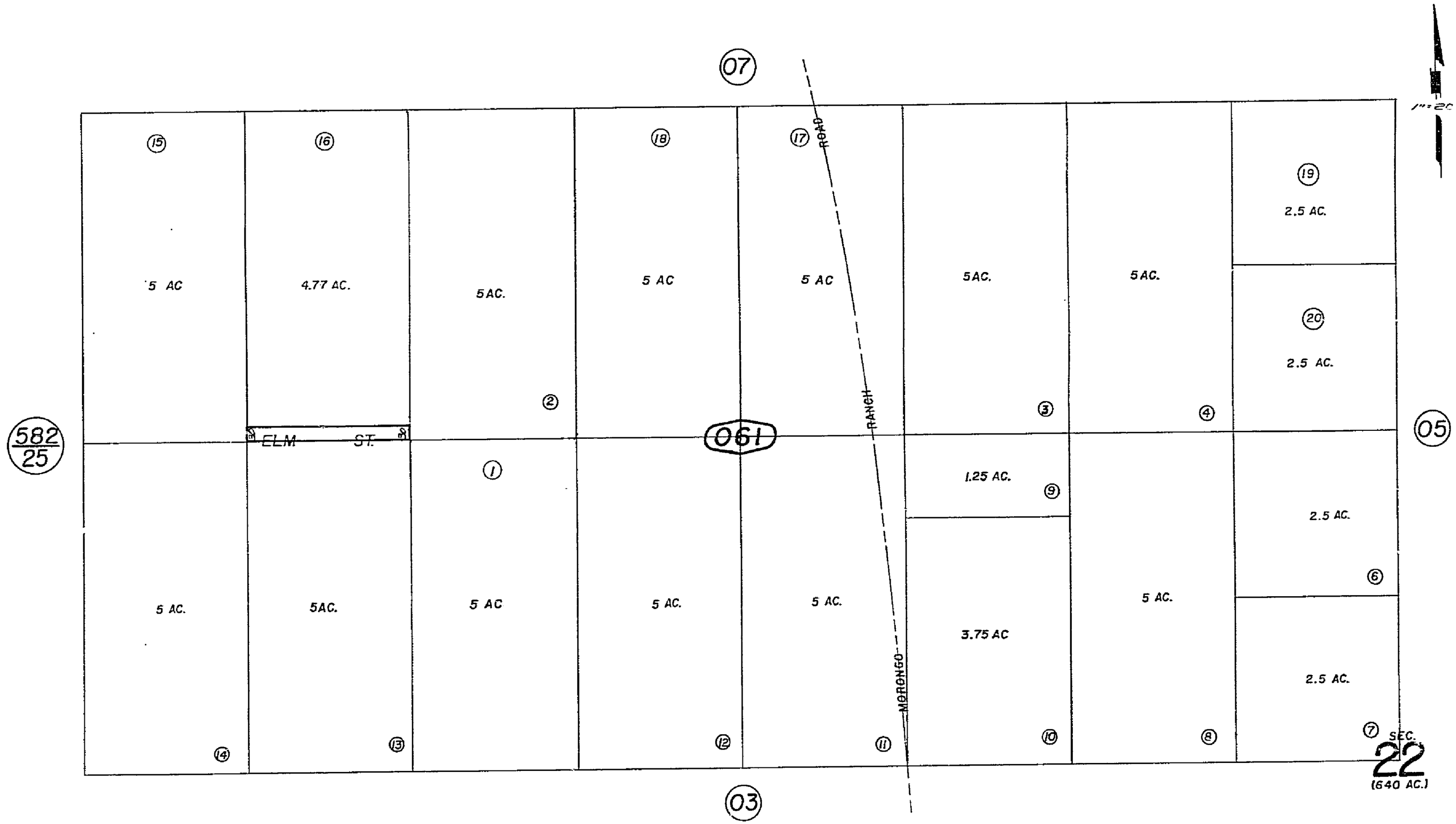

REVISED
4-4-67
03 23 92

Note-Assessors Blk. & Lot
Numbers Shown in Circles

Assessors Map
Book 581, Page 06
San Bernardino County

ds

June 1959

COUNTY OF SAN BERNARDINO 1853

Morongo Unified 581-07
Tax Code Area
94011, 94017

N.1/2, N.W.1/4 Sec. 22, T.1S.R.4E., S.B.B.&M.

THIS MAP SHOULD BE USED FOR REFERENCE PURPOSES ONLY. NO LIABILITY IS ASSUMED FOR THE ACCURACY OF THE DATA SHOWN. PARCELS MAY NOT WARRANT LOCAL SUBDIVISION OR BUILDING ORDINANCES.

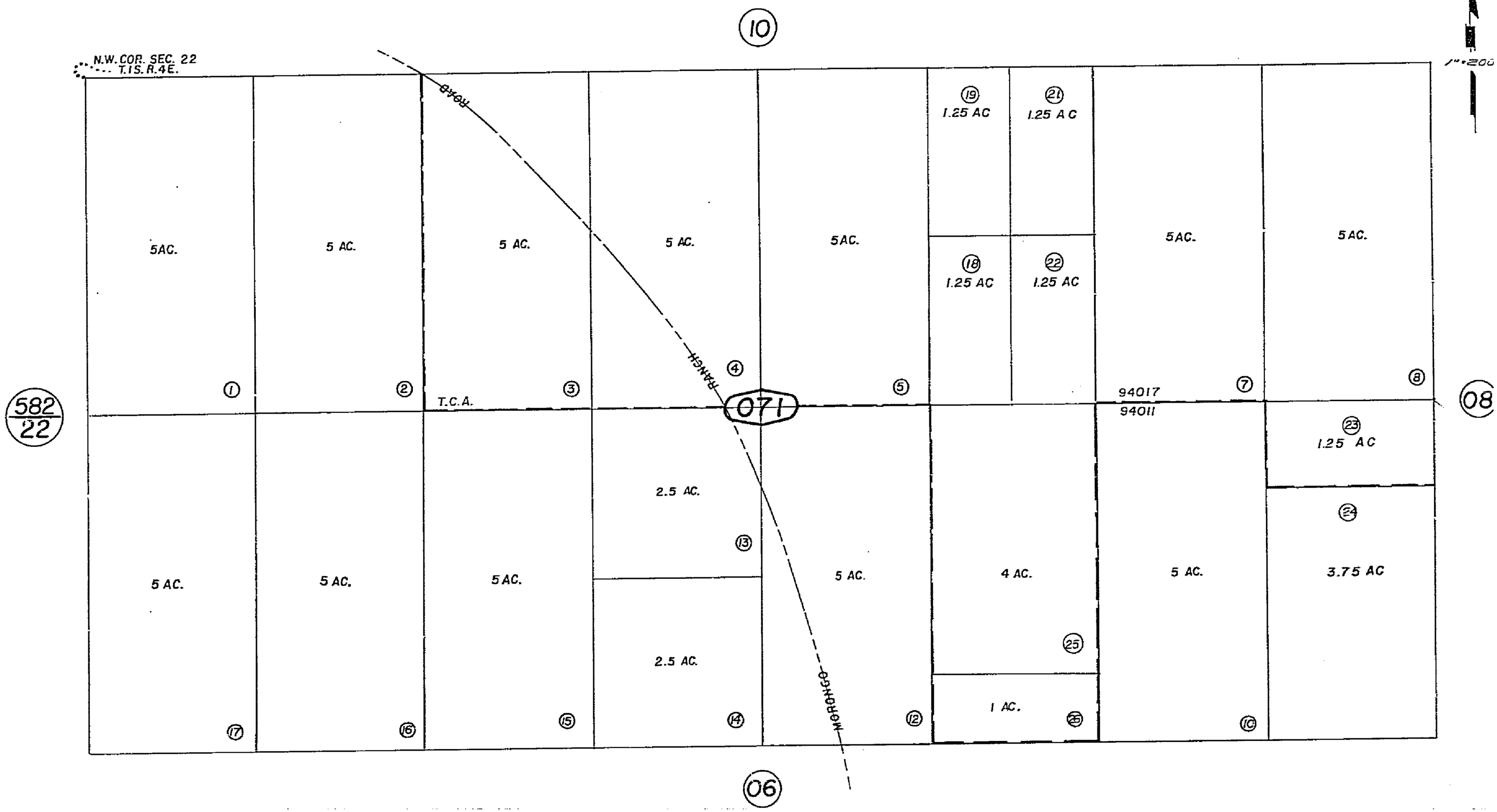

REVISED
4-4-67
11/22/67

Note-Assessors Blk. & Lot Numbers Shown in Circles

Assessors Map
Book 581, Page 07
San Bernardino County

do

June 1959

COUNTY OF SAN BERNARDINO 1853

Morongo Unified Tax Code Area 94011, 94017

581-08

THIS MAP SHOULD BE USED FOR REFERENCE PURPOSES ONLY. NO LIABILITY IS ASSUMED FOR THE ACCURACY OF THE DATA SHOWN. PARCELS MAY NOT COMPLY WITH LOCAL SUBDIVISION OR BUILDING ORDINANCES.

N. 1/2, N.E. 1/4 Sec. 22, T.1S.R.4E., S.B.B.&M.

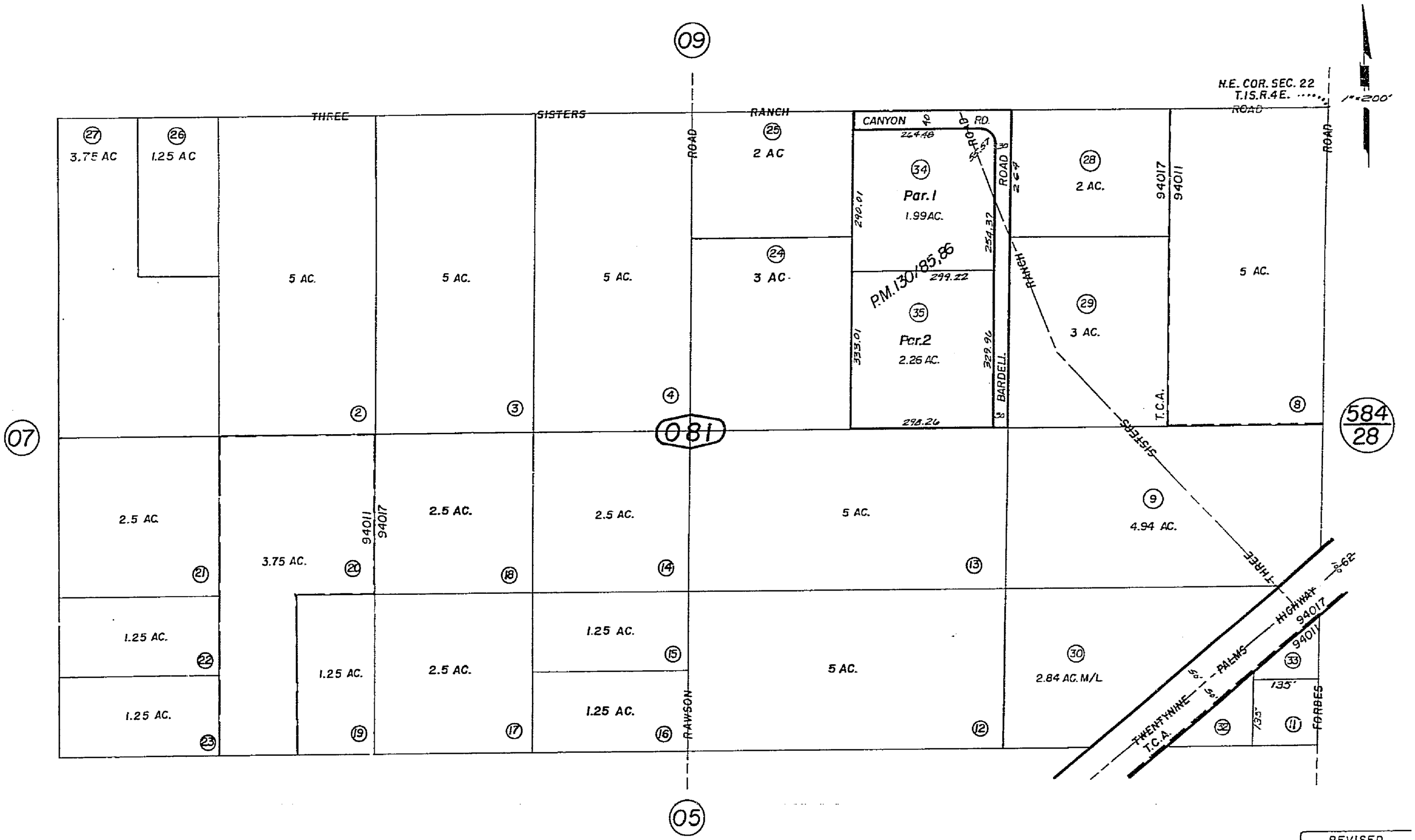

Parcel Map No. 11690, P.M. 130/85,86

June 1959

Assessors Map
Book 581, Page 08
San Bernardino County

REVISED	
4-4-67	
5-29-70	R.B.
7-14-70	E.B.
11-5-70	E.B.
5/8/72	R.R.
12 6 88	NP

COUNTY OF SAN BERNARDINO 1853

S 1/2 S.E. 1/4 Sec. 15, T.1S. R.4E. S.B.B.&M.

Morongo Unified 581-09
Tax Code Area
94011, 94017

THIS MAP SHOULD BE USED FOR REFERENCE PURPOSES ONLY. NO LIABILITY IS ASSUMED FOR THE ACCURACY OF THE DATA SHOWN. PARCELS MAY NOT COMPLY WITH LOCAL SUBDIVISION OR BUILDING ORDINANCES.

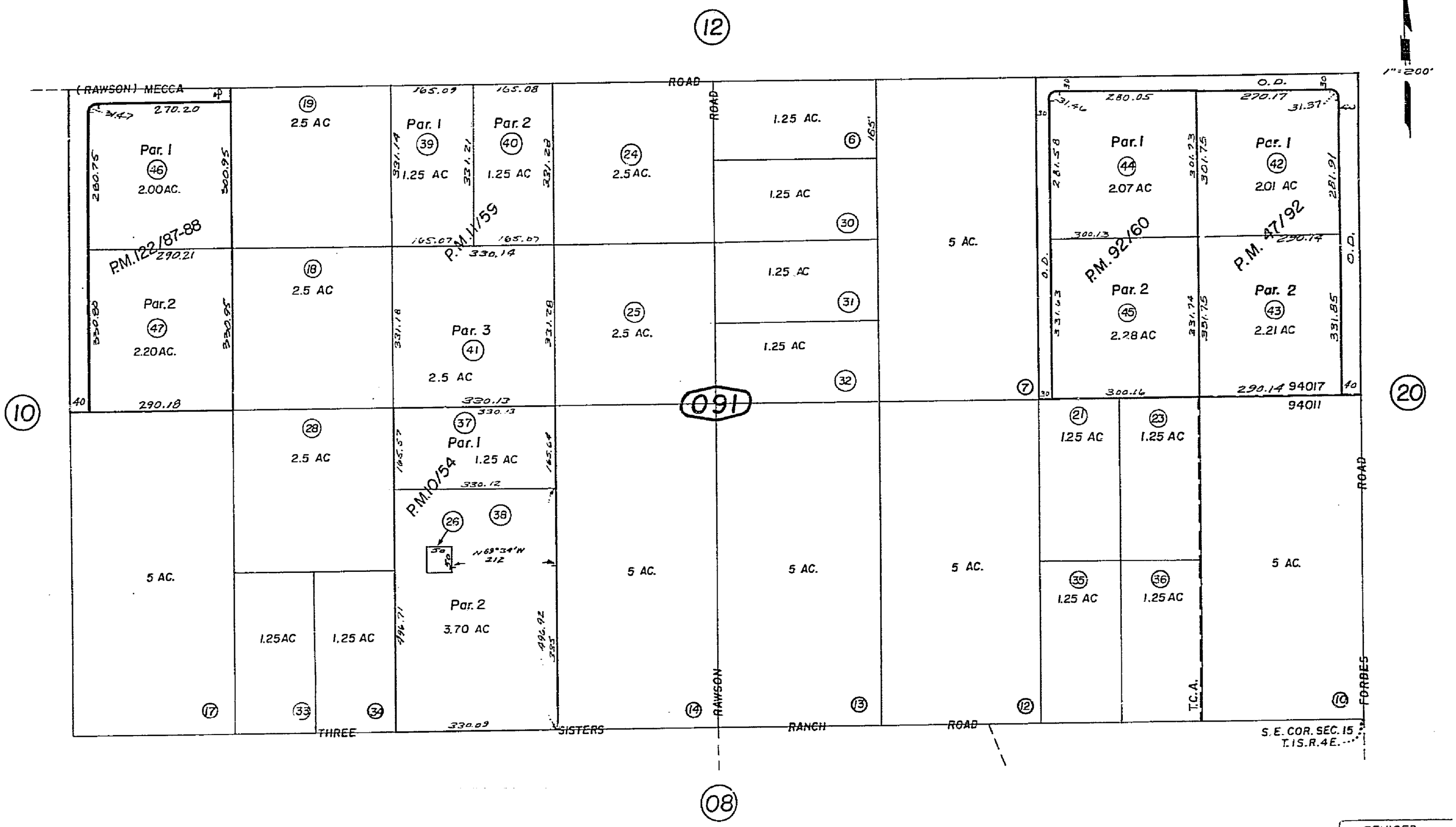

Parcel Map No. 10929, P.M. 122/87-88
Parcel Map No. 8936, P.M. 92/60
Parcel Map No. 4647, P.M. 47/92
Parcel Map No. 1134, P.M. 11/59
Parcel Map No. 1040, P.M. 10/54

Note-Assessors Blk. & Lot Numbers Shown in Circles

Assessors Map
Book 581, Page 09
San Bernardino County

REVISED	
1-22-88	JES
4-4-67	
7/1/67	
2/6/73	RJM
5/8/73	RJM
7 26 79	GH
2/6/85	PE

do

June 1959

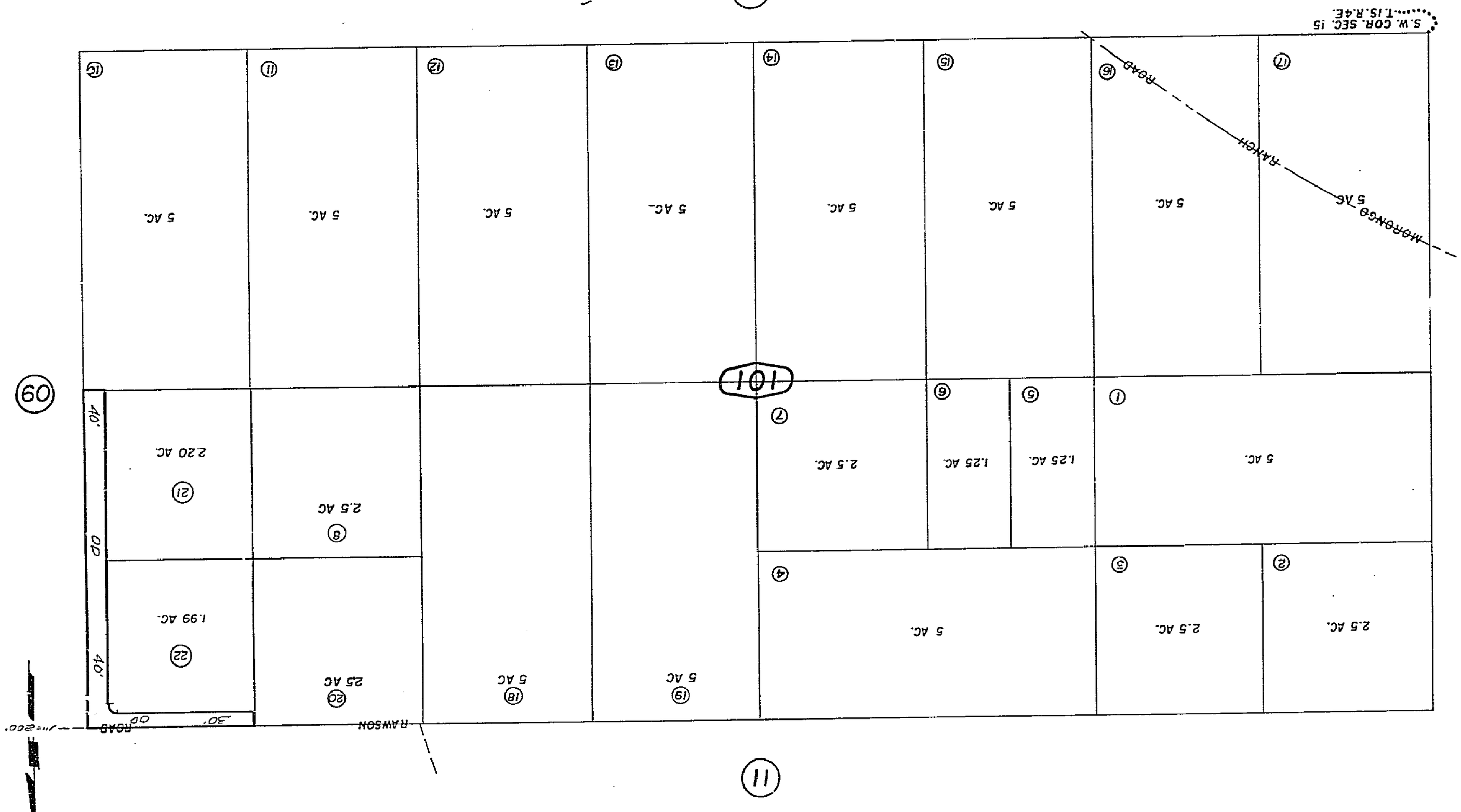

THIS MAP SHOULD BE USED FOR REFERENCE PURPOSES ONLY. NO LIABILITY IS ASSUMED FOR THE ACCURACY OF THE DATA SHOWN. PARCELS MAY NOT COMPLY WITH LOCAL SUBDIVISION OR BUILDING ORDINANCES.

S 1/2 SW 1/4 Sec 15 T1S.R4E. S.B.B.&M.

Morongo Unified
Tax Rate Area
94017

581-10

COUNTY OF SAN BERNARDINO 1853

June 1959

REVISED
4-4-67
9/24/85 NP
10/1/86 KB

Assessors Map
Book 581, Page 10
San Bernardino County

07

COUNTY OF SAN BERNARDINO 1853

N1/2 & W1/4 Sec. 15, T1S, R4E, S.B.B. & M.

THIS MAP SHOULD BE USED FOR REFERENCE PURPOSES ONLY. NO LIABILITY IS ASSUMED FOR THE ACCURACY OF THE DATA SHOWN. PARCELS MAY NOT COMPLY WITH LOCAL SUBDIVISION OR BUILDING ORDINANCES.

Morongo Unified
Tax Code Area
94017

581-11

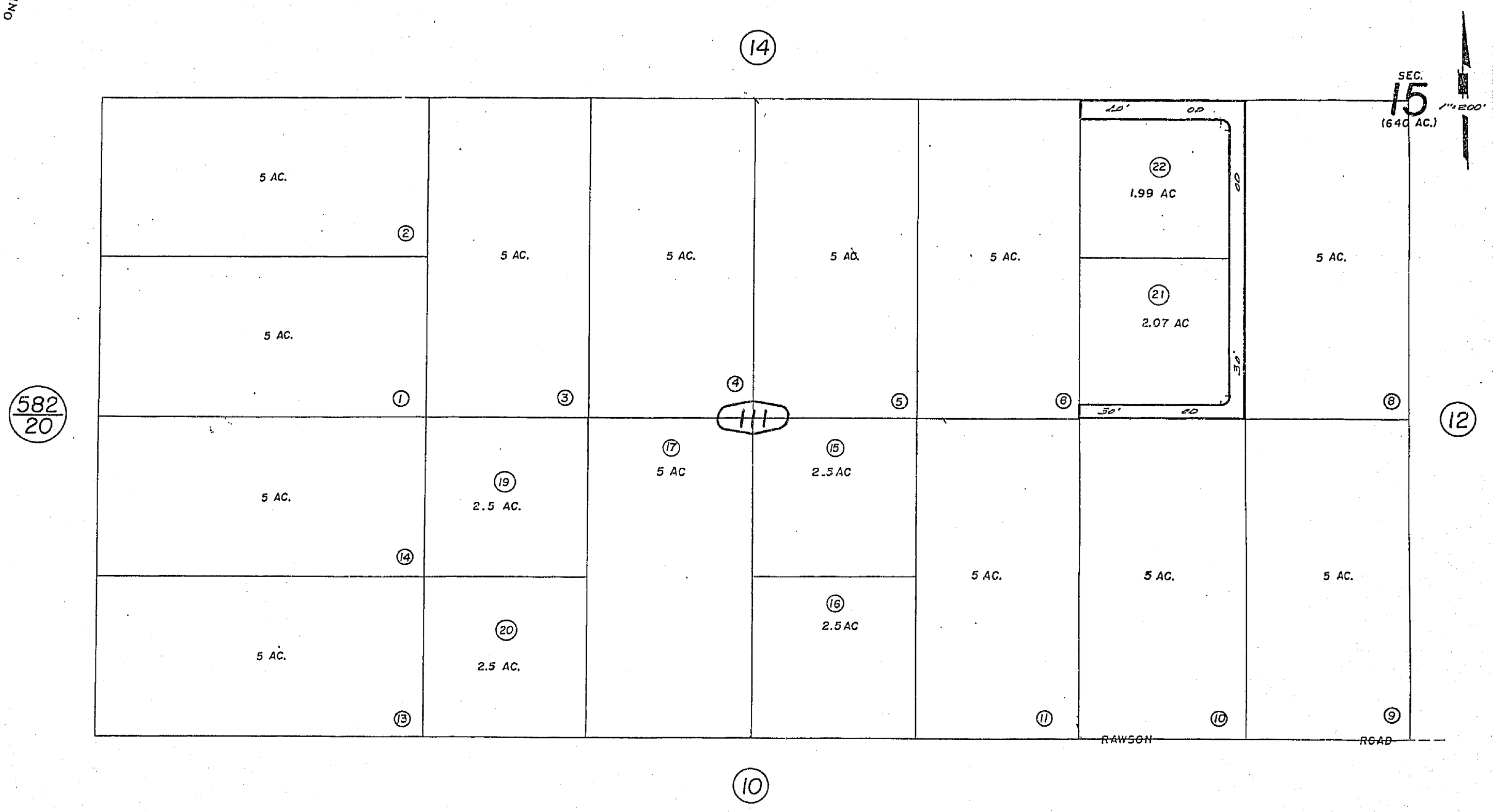

JUN 1 9 1997

Note-Assessors Blk. & Lot
Numbers Shown in Circles

Assessors Map
Book 581, Page 11
San Bernardino County

REVISED
4-4-67
9/21/62
8/12/83
5/12/97 AGS

ds

June 1959

Morongo Unified
Tax Rate Area
94011, 94017

581-12

THIS MAP SHOULD BE USED FOR REFERENCE PURPOSES ONLY. NO LIABILITY IS ASSUMED FOR THE ACCURACY OF THE DATA SHOWN. PARCELS MAY NOT COMPLY WITH LOCAL ZONING OR BUILDING ORDINANCES.

T.1S., R.4E., S.B.B.&M.

COUNTY OF SAN BERNARDINO 1853

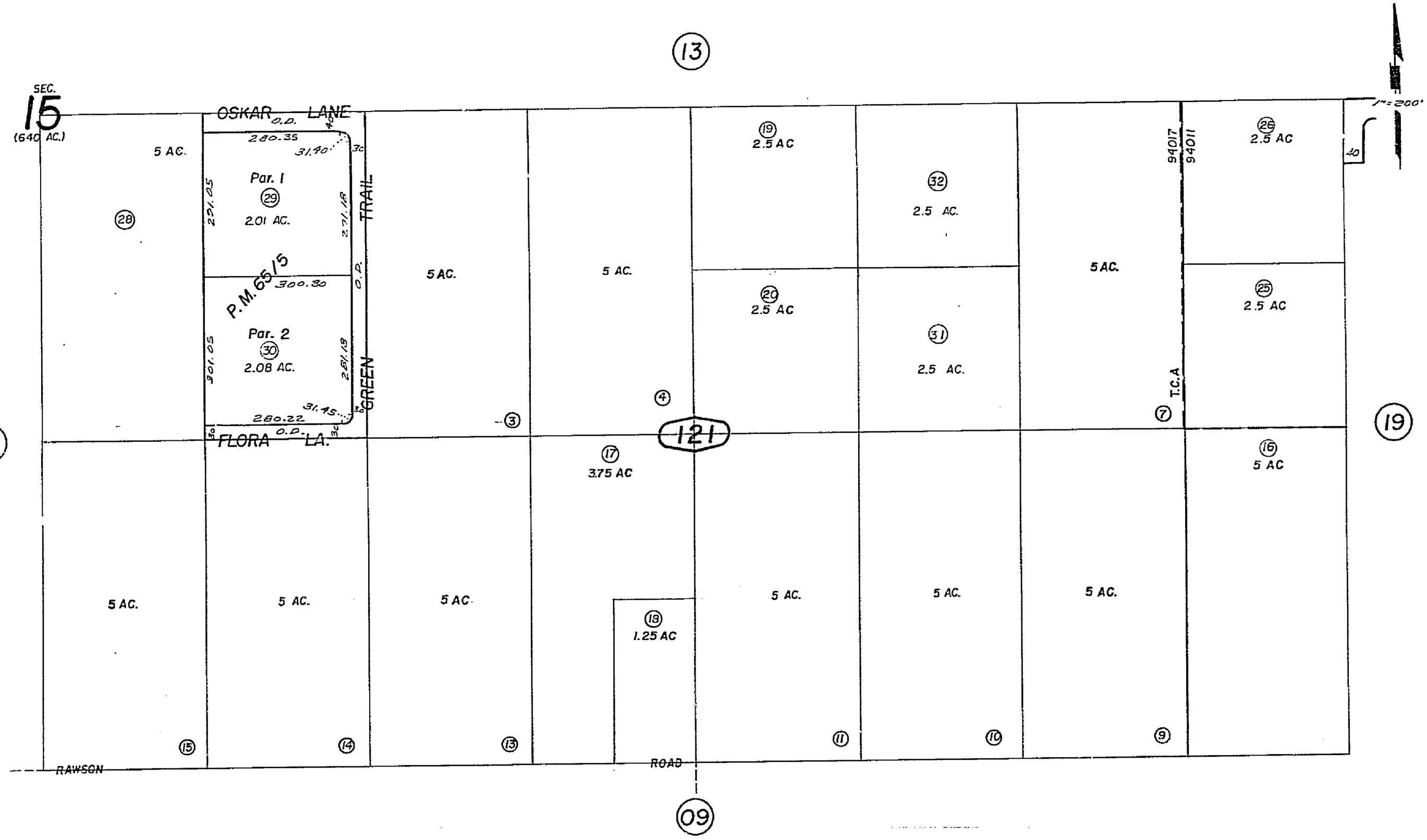

REVISED

4-4-67	
9/24/73	RR
8 27 75	GH
4 3 79	GH
6 9 81	GH
5 7 87	NP

Assessors Map
Book 581, Page 12
San Bernardino County

Parcel Map No. 6692, P.M. 65/5

June 1959

S.W.B. NE 1/4 Sec. 15, T.1S. R.4E., S.B.B.&M.

Morongo Unified
Tax Rate Area
94021, 94025

581-13

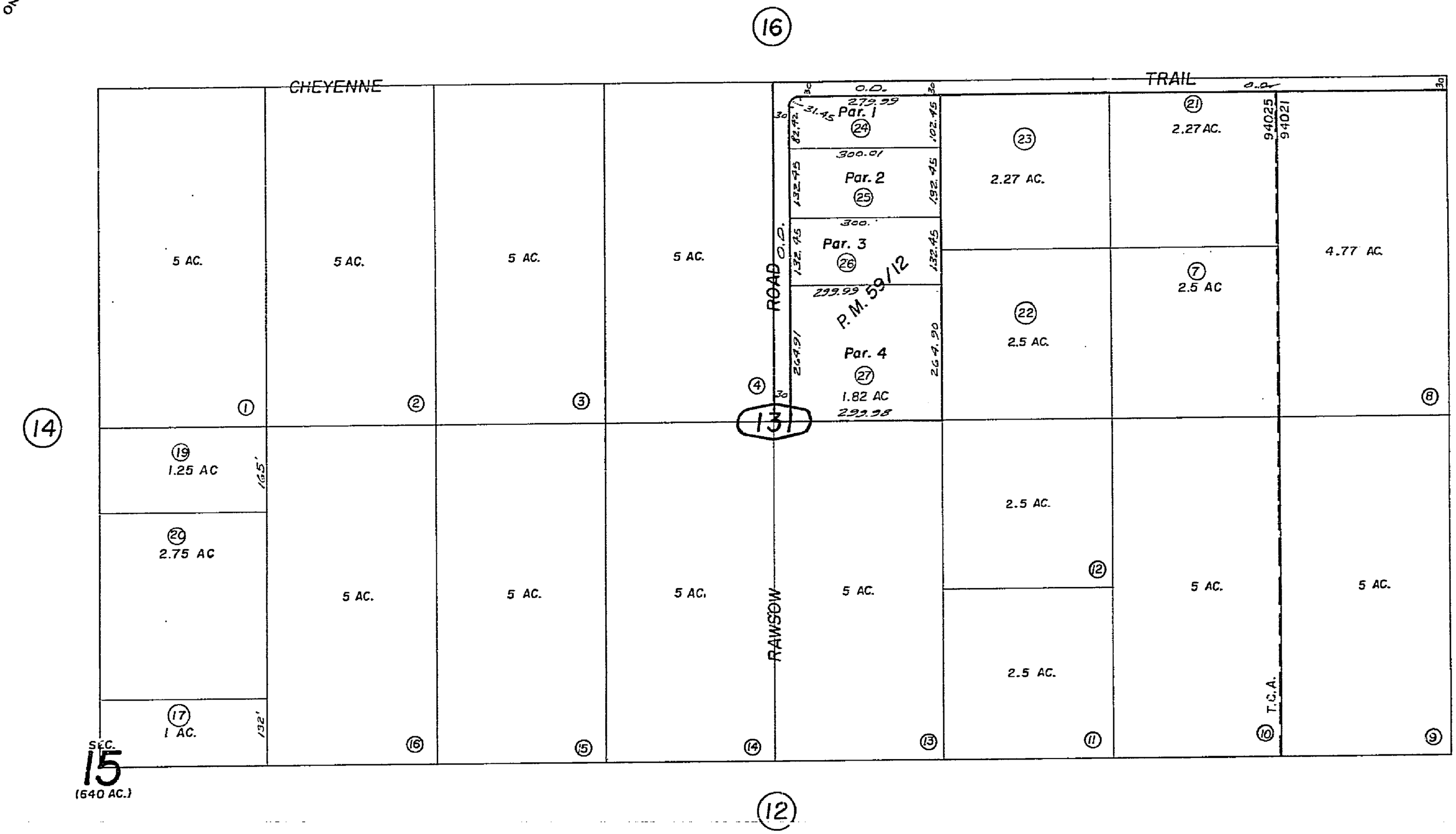

THIS MAP SHOULD BE USED FOR REFERENCE PURPOSES ONLY. NO LIABILITY IS ASSUMED FOR THE ACCURACY OF THE DATA SHOWN. PARCELS MAY NOT COMPLY WITH LOCAL SUBDIVISION OR BUILDING ORDINANCES.

1"=200'

REVISED
4-5-67
10 9 80
4 2 82

Parcel Map No. 5836, P.M. 59/12

June 1959

Note-Assessors Blk. & Lot Numbers Shown in Circles

Assessors Map
Book 581, Page 13
San Bernardino County

S.1/2, NW 1/4 Sec. 15, T.1S., R.4E., S.B.B. & M.

Morongo Unified
Tax Code Area
94025

581-14

THIS MAP SHOULD BE USED FOR REFERENCE PURPOSES ONLY. NO LIABILITY IS ASSUMED FOR THE ACCURACY OF THE DATA SHOWN. PARCELS MAY NOT COMPLY WITH SUBDIVISION OR BUILDING ORDINANCES.

COUNTY OF SAN BERNARDINO 1853

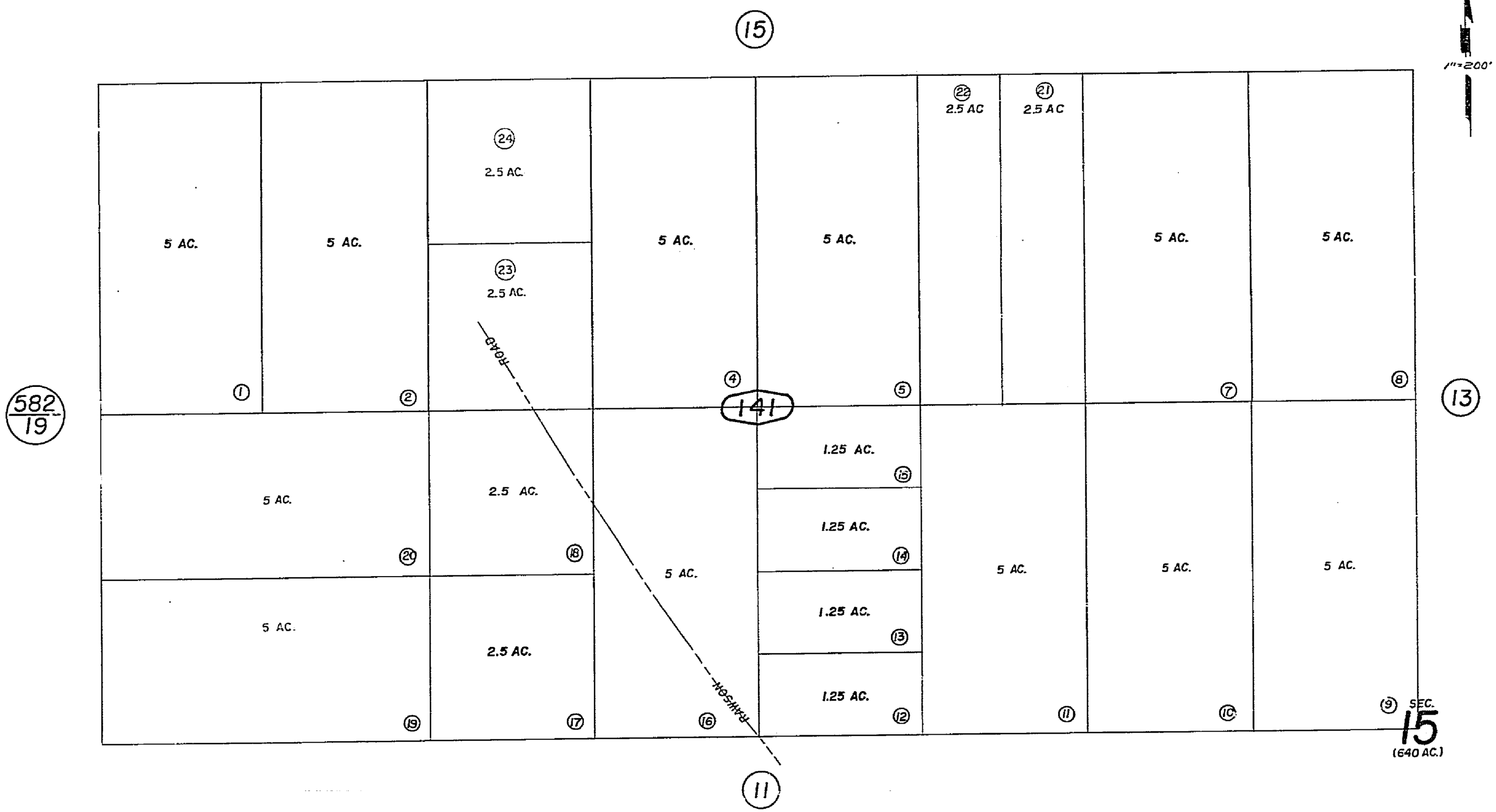

REVISED
4-5-67
5/3/71

Note- Assessors Blk. & Lot Numbers Shown in Circles

Assessors Map
Book 581, Page 14
San Bernardino County

do

June 1959

COUNTY OF SAN BERNARDINO 1853

THIS MAP SHOULD BE USED FOR REFERENCE PURPOSES ONLY. NO LIABILITY IS ASSUMED FOR THE ACCURACY OF THE DATA SHOWN. PARCELS MAY NOT COMPRISE A LEGAL SUBDIVISION OR BUILDING ORDINANCES.

N.1/2, N.W.1/4 Sec. 15, T.1S.R.4E., S.B.B.&M.

Morongo Unified
Tax Code Area
9 4025

581-15

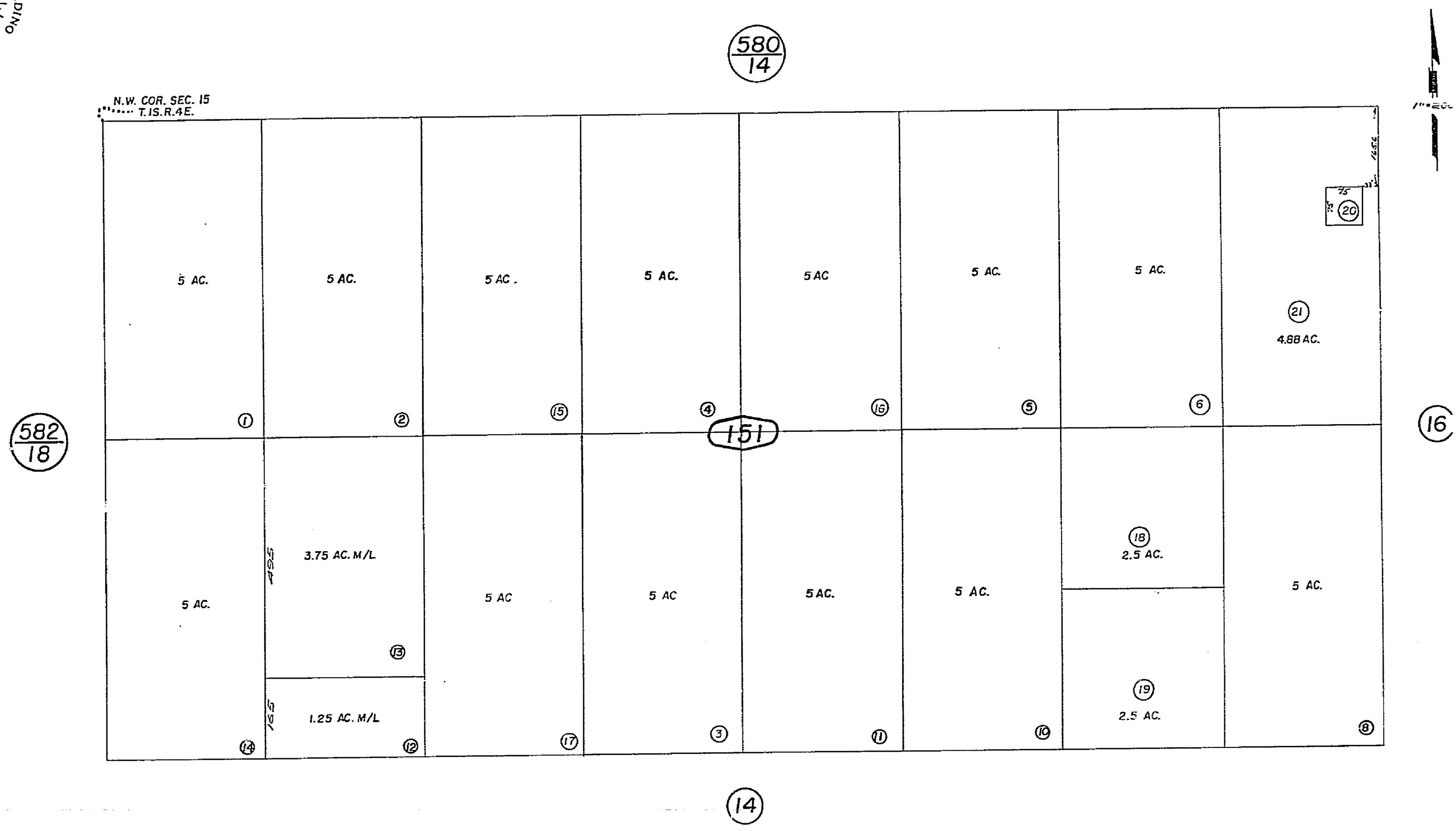

REVISED
4-5-67

Note- Assessors Blk. & Lot Numbers Shown in Circles

Assessors Map
Book 581, Page 15
San Bernardino County

ds

June 1959

COUNTY OF SAN BERNARDINO 1853

THIS MAP SHOULD BE USED FOR REFERENCE PURPOSES ONLY. NO LIABILITY IS ASSUMED FOR THE ACCURACY OF THE DATA SHOWN. PARCELS MAY NOT COMPLY WITH SUBDIVISION OR BUILDING ORDINANCES.

N.1/2, N.E.1/4 SEC. 15, T.1S.R.4E., S.B.B.&M

Morongo Unified
Tax Code Area
94021, 94025

581-16

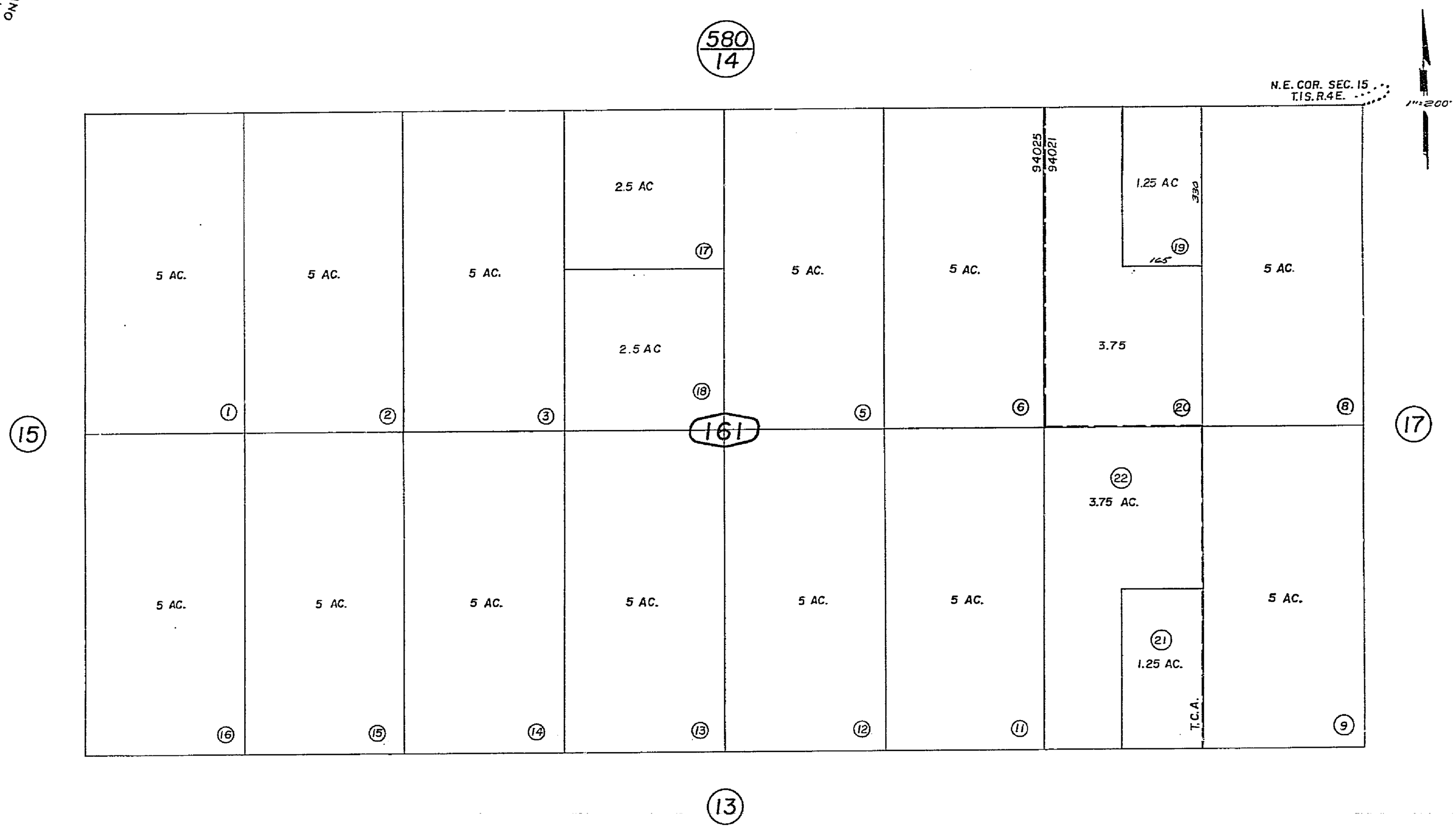

Note-Assessors Blk. & Lot Numbers Shown in Circles

Assessors Map
Book 581, Page 16
San Bernardino County

REVISED.
4-5-67
6-1-70 G.O.

dv

June 1959

Morongo Unified 581-17
Tax Rate Area
94068

N.1/2, N.W.1/4 SEC. 14, T.1S.R.4E., S.B.B.&M.

THIS MAP SHOULD BE USED FOR REFERENCE PURPOSES ONLY. NO LIABILITY IS ASSUMED FOR THE ACCURACY OF THE DATA SHOWN. PARCELS MAY NOT COMPLY WITH SUBDIVISION OR BUILDING ORDINANCES.

COUNTY OF SAN BERNARDINO 1853

580/15

1"=200'

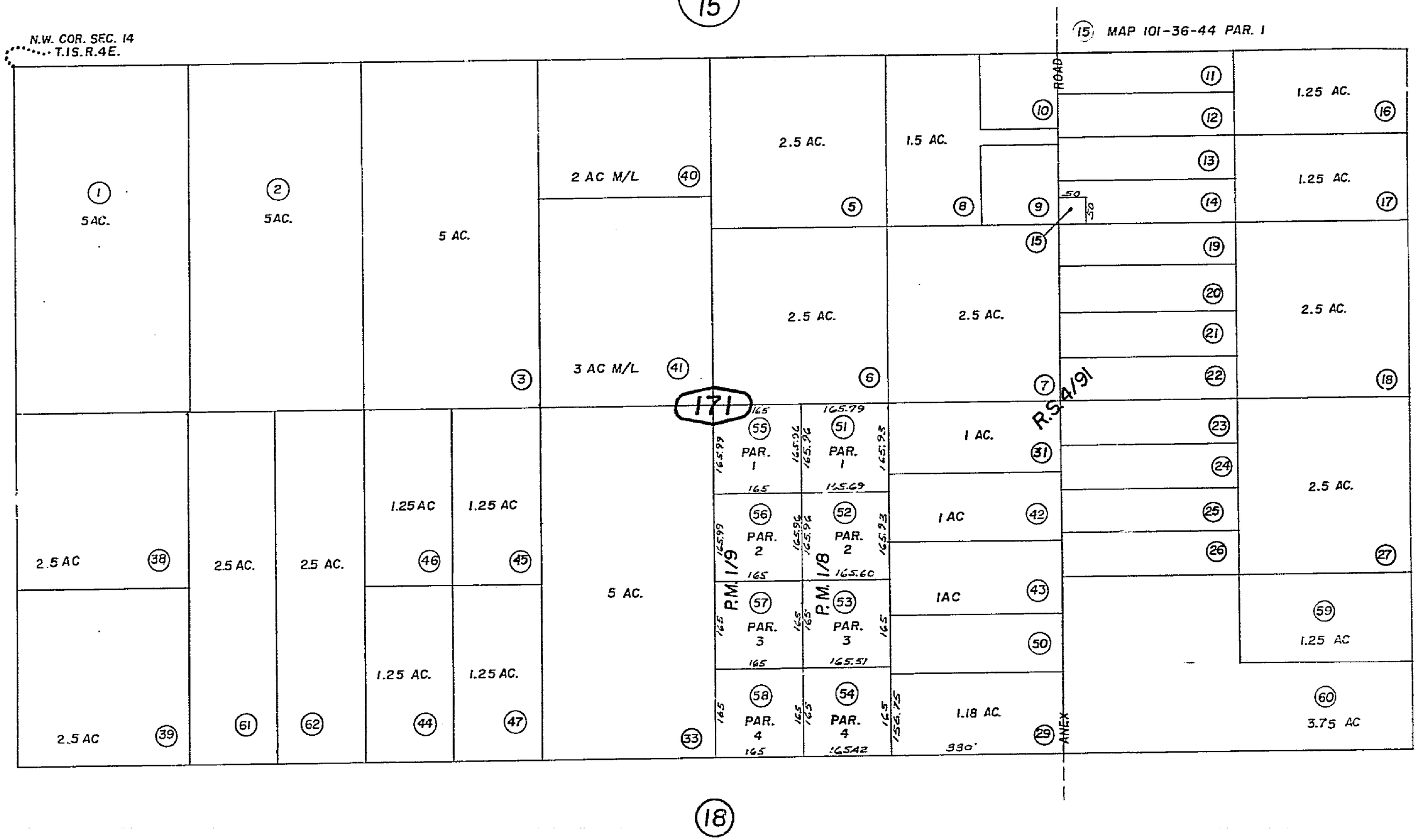

REVISED
4-5-67
6-1-70 G.C
5 3/71 C.A
5 1 74 GH
7 12 77 GH

Parcel Map No. 11, P.M. 1/8
Parcel Map No. 12, P.M. 1/9

Note-Assessors Blk. & Lot Numbers Shown in Circles

Assessors Map
Book 581, Page 17
San Bernardino County

do

June 1959

COUNTY OF SAN BERNARDINO
1853

THIS MAP SHOULD BE USED FOR REFERENCE PURPOSES ONLY. NO LIABILITY IS ASSUMED FOR THE ACCURACY OF THE DATA SHOWN. PARCELS MAY NOT COMPLY WITH LOCAL SUBDIVISION OR BUILDING ORDINANCES.

S 1/2 NW 1/4 Sec 14 T1S R4E., S.B.B.&M.

Morongo Unified
Tax Rate Area
94068

581-18

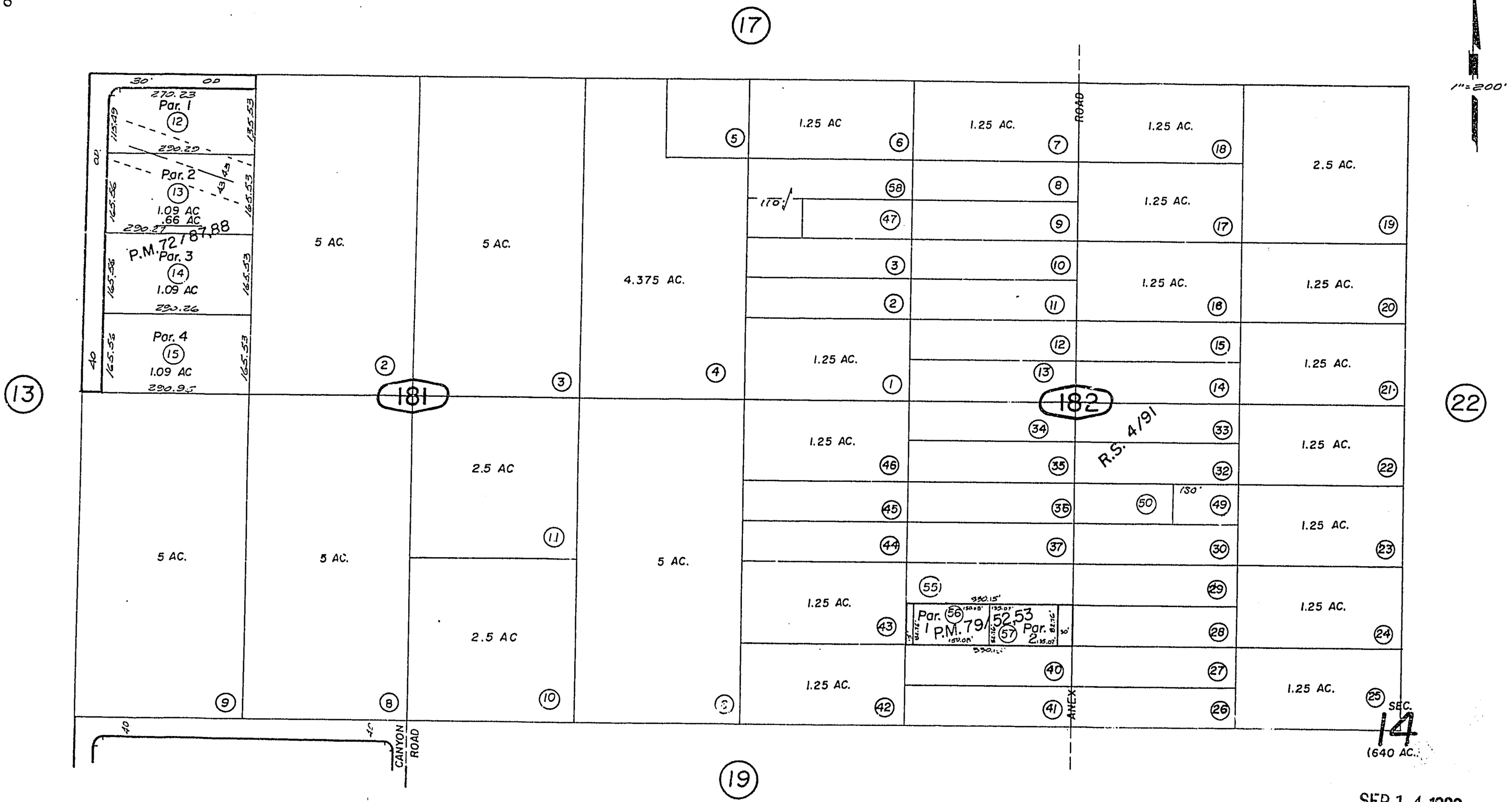

SEP 14 1998

REVISED
4-5-67
1 11 74 GH
8 27 75 GH
5/20/82 R
3/1/83 TB
8/21/98 AGS

Parcel Map No. 7612, P.M. 79/52,53
Parcel Map No. 5977, P.M. 72/87,88

Note-Assessors Blk. & Lot Numbers Shown in Circles

Assessors Map
Book 581, Page 18
San Bernardino County

June 1959

COUNTY OF SAN BERNARDINO 1853

N. 1/2, S.W. 1/4 Sec. 14, T. 1S. R. 4E., S.B.B.&M.

Morongo Unified
Tax Rate Area
94068

581-19

THIS MAP SHOULD BE USED FOR REFERENCE PURPOSES ONLY. NO LIABILITY IS ASSUMED FOR THE ACCURACY OF THE DATA SHOWN. PARCELS MAY NOT COMPLY WITH LOCAL SUBDIVISION OR BUILDING ORDINANCES.

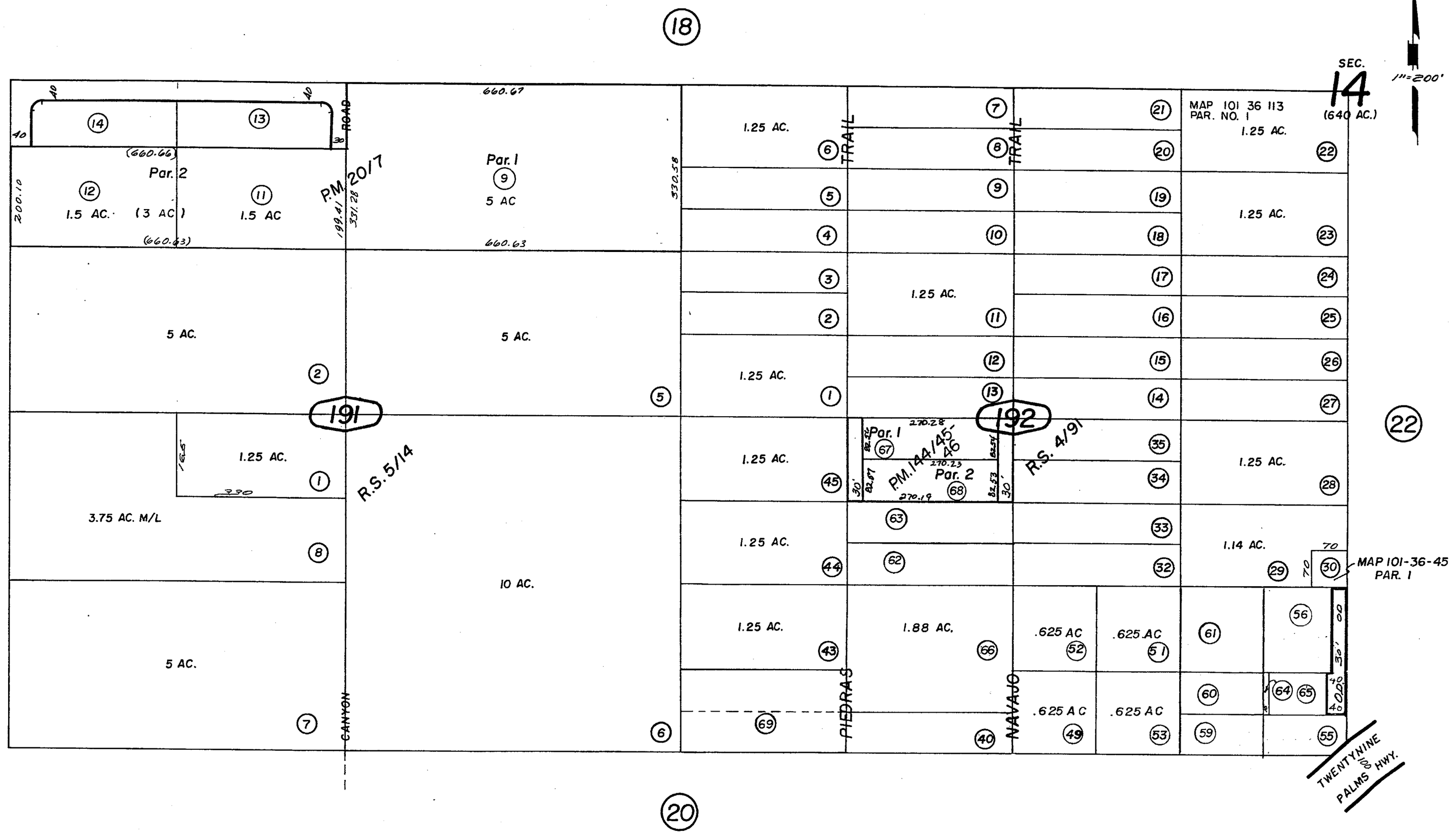

Parcel Map No. 12140, P.M. 144/45-46
Parcel Map No. 2153, P.M. 20/7

June 1959

Assessors Map
Book 581, Page 19
San Bernardino County

FEB 21 2001

REVISED
12 23 80 GH
9/21/82 RR
1/16/90 RM
4/2/93 SS
12/18/00 KMP
7 20 78 GH

Morongo Unified
Tax Rate Area
94068

581-20

Por. S. 1/2 S.W. 1/4 Sec. 14, T.1S.-R.4E., S.B.B.&M.

THIS MAP SHOULD BE USED FOR REFERENCE PURPOSES ONLY. NO LIABILITY IS ASSUMED FOR THE ACCURACY OF THE DATA SHOWN. PARCELS MAY NOT COMPLY WITH LOCAL SUBDIVISION OR BUILDING ORDINANCES.

COUNTY OF SAN BERNARDINO 1853

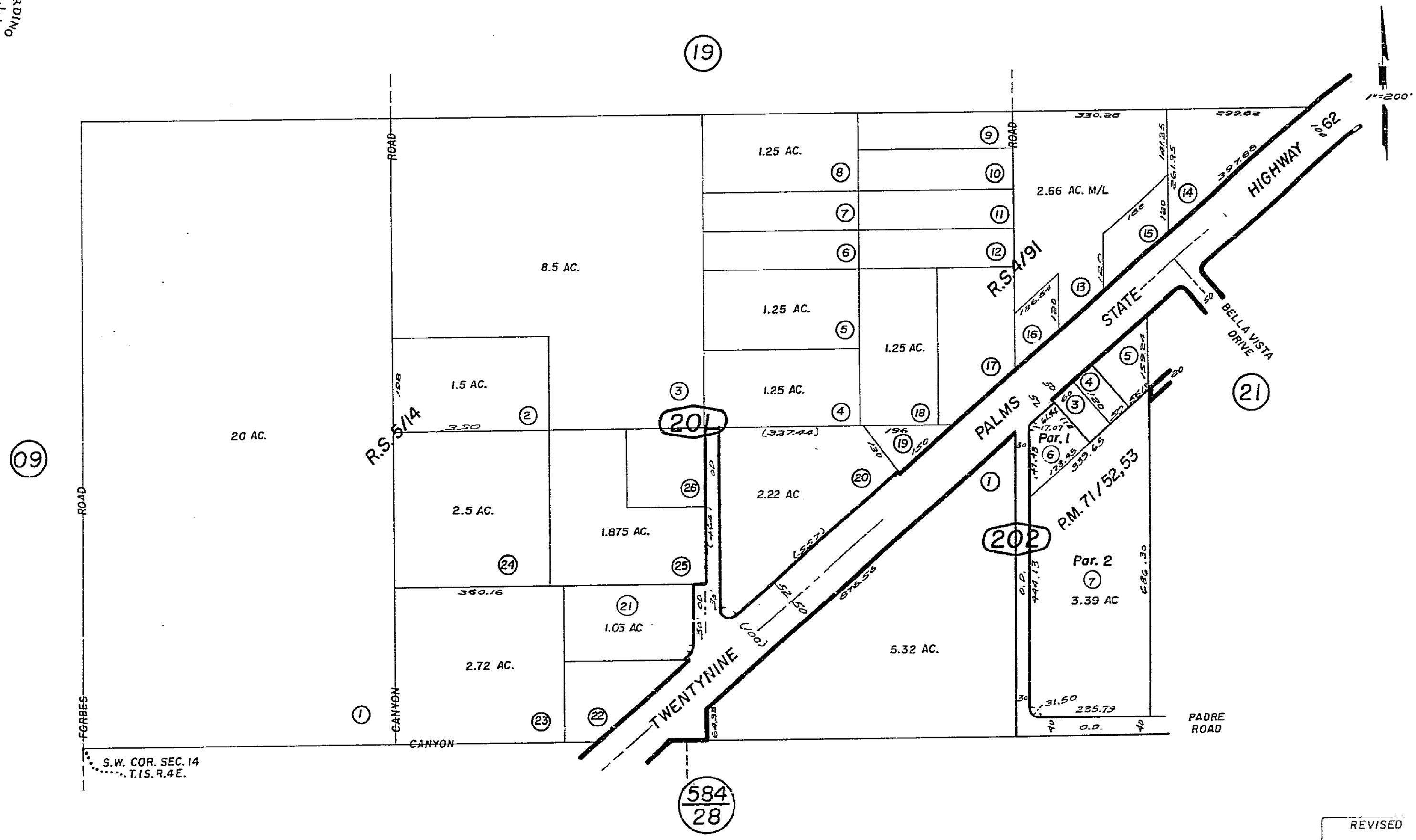

REVISED
4-5-67
3 4 82 GH
7/15/82 RR

Parcel Map No. 6516, P.M. 71/52,53

Note-Assessors Blk. & Lot Numbers Shown in Circles

Assessors Map
Book 581, Page 20
San Bernardino County

June 1959

June 1959

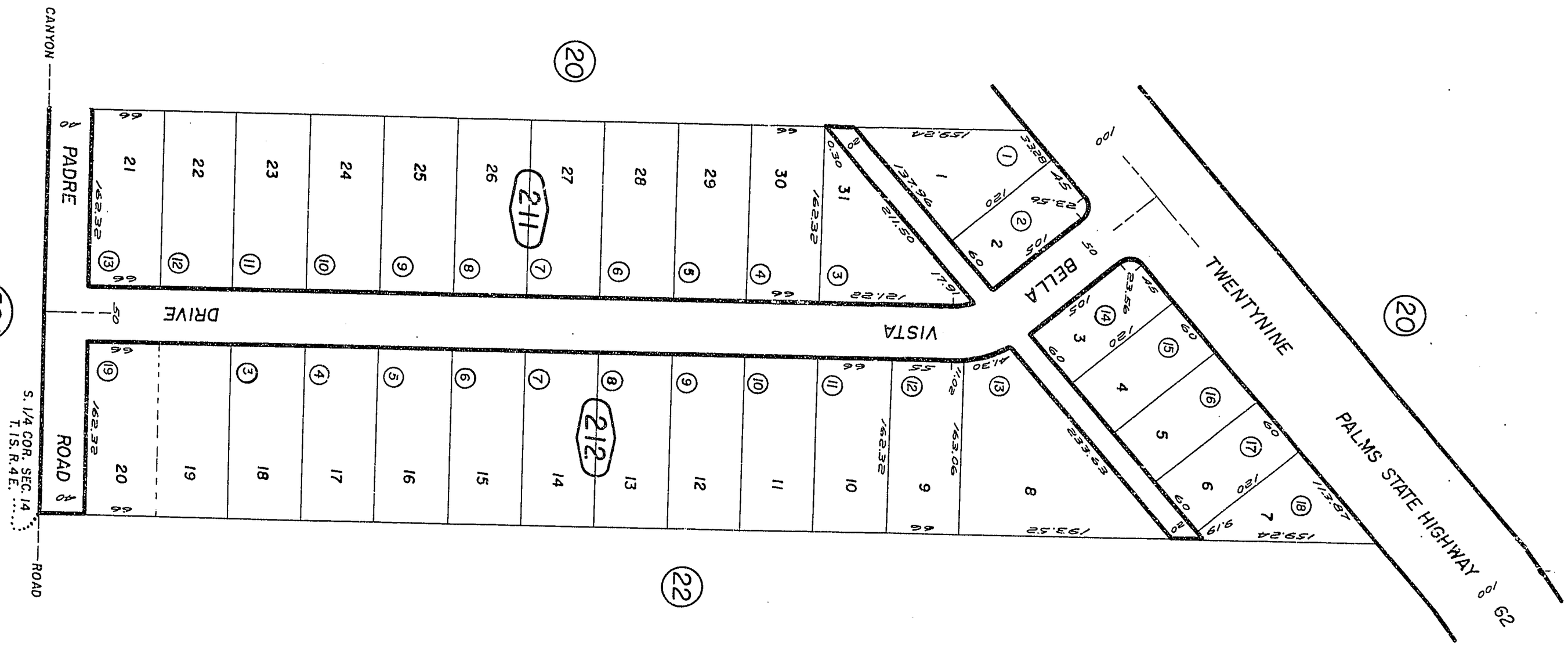

Note-Assessors Blk. & Lot Numbers Shown in Circles

Assessors Map
Book 581, Page 21
San Bernardino County

MAR 31 1999

REVISED
4-5-67
3/9/99 KD

THIS MAP SHOULD BE USED FOR REFERENCE PURPOSES ONLY. NO LIABILITY IS ASSUMED FOR THE ACCURACY OF THE DATA SHOWN. PARCELS MAY NOT COMPLY WITH LOCAL SUBDIVISION OR BUILDING ORDINANCES.

M.B. 45/11
PAGE NO. 0153

Morongo Unified
Tax Rate Area
94068

581-21

COUNTY OF SAN BERNARDINO 1853

COUNTY OF SAN BERNARDINO 1853

E. 1/2 Sec. 14, T.1S.R.4E., S.B.B.&M.

Morongo Unified 581-22
Tax Rate Area
94011, 94048, 94056

THIS MAP SHOULD BE USED FOR REFERENCE PURPOSES ONLY. NO LIABILITY IS ASSUMED FOR THE ACCURACY OF THE DATA SHOWN. PARCELS MAY NOT COMPLY WITH LOCAL SUBDIVISION OR BUILDING ORDINANCES.

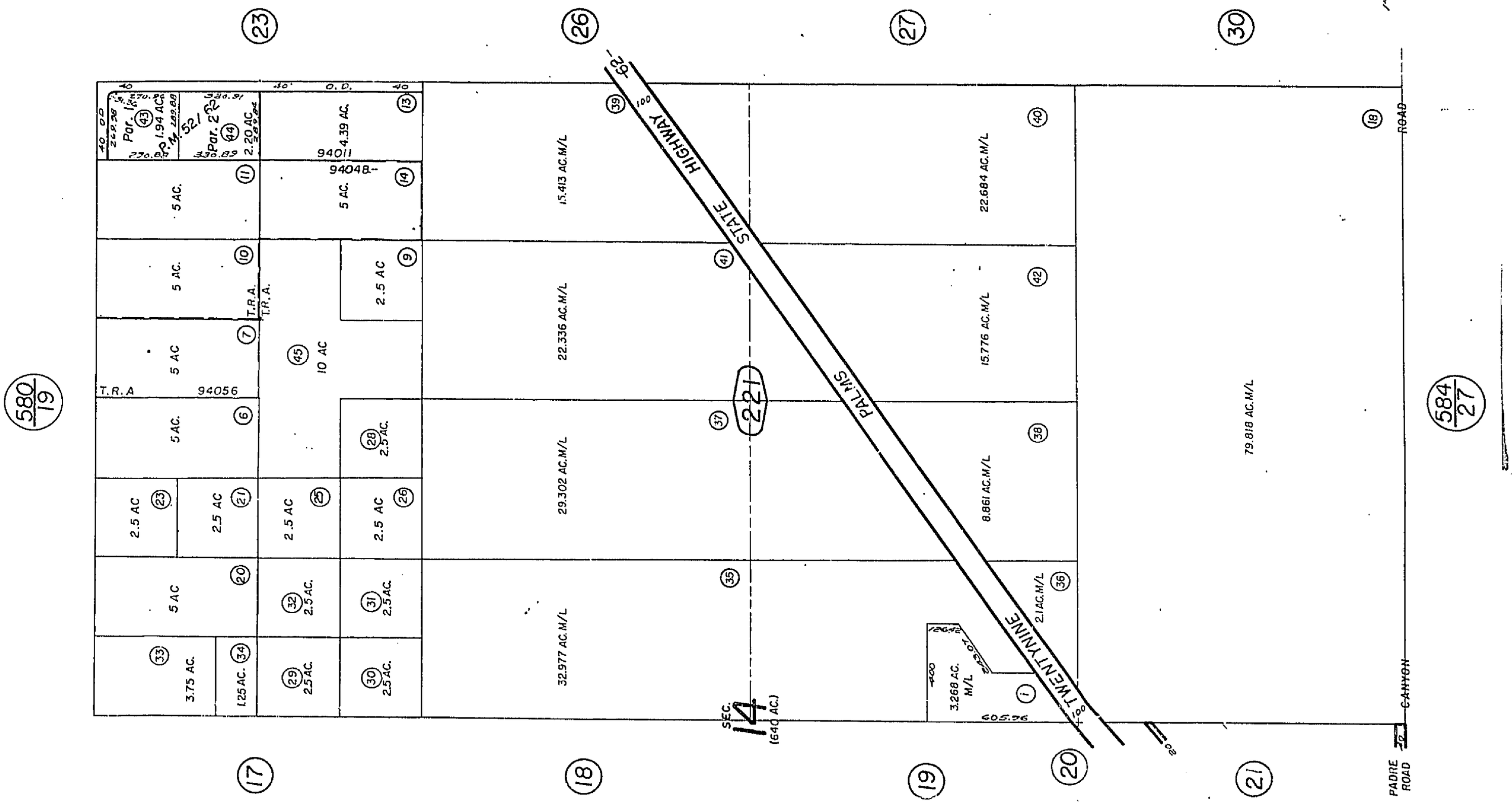

REVISED
4-5-67
7-2-68
9-1-70
2 29 80
6 / 18 / 80
7/21/95 RR

AUG 1 1 1995

Parcel Map No. 5724, P.M. 54/62

Note-Assessors Blk. & Lot Numbers Shown in Circles

Assessors Map
Book 581, Page 22
San Bernardino County

June 1959

COUNTY OF SAN BERNARDINO 1853

Morongo Unified Tax Rate Area -94061, 94048

581-23

N. 1/2, N.W. 1/4 Sec. 13, T.1S., R.4E., S.B.B.&M.

THIS MAP SHOULD BE USED FOR REFERENCE PURPOSES ONLY. NO LIABILITY IS ASSUMED FOR THE ACCURACY OF THE DATA SHOWN. PARCELS MAY NOT COINCIDE WITH LOCAL SUBDIVISION OR BUILDING ORDINANCES.

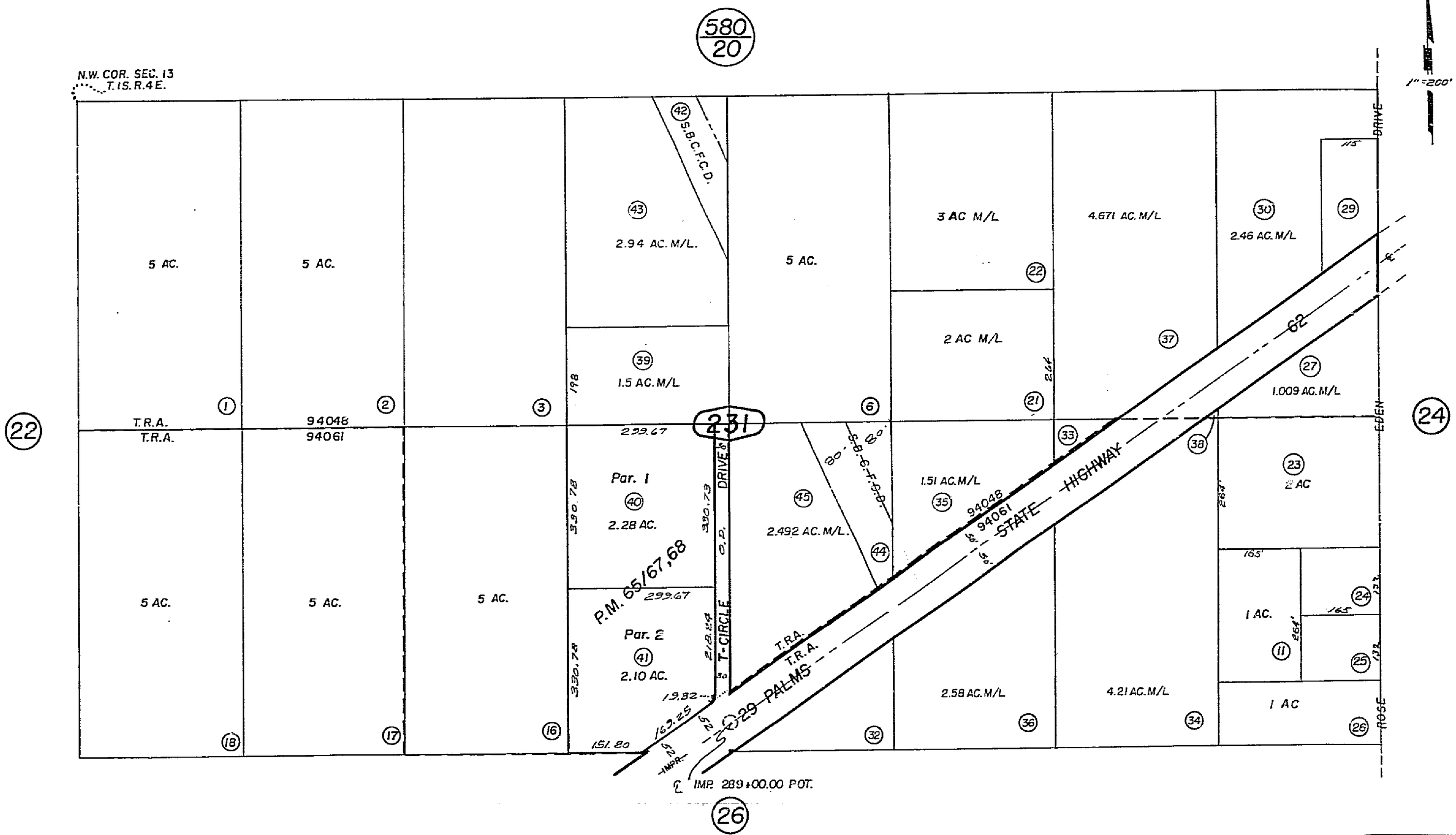

REVISED
7/5/85 NP
9/13/85 NP
9/20/85 NP
9-1-70 E.B.
11-4-70 E.B.
12/22/76 EJS
6 10 81 GH

Assessors Map
Book 581, Page 23
San Bernardino County

Parcel Map No. 5807, P.M. 65/67, 68

do

June 1959

COUNTY OF SAN BERNARDINO 1853

Morongo Unified 581-24
Tax Rate Area
94018, 94020
94062

N1/2 NE 1/4 Sec 13 T1S R4E S.B.B. & M.

THIS MAP SHOULD BE USED FOR REFERENCE PURPOSES ONLY. NO LIABILITY IS ASSUMED FOR THE ACCURACY OF THE DATA SHOWN. PARCELS MAY NOT COMPLY WITH LOCAL SUBDIVISION OR BUILDING ORDINANCES.

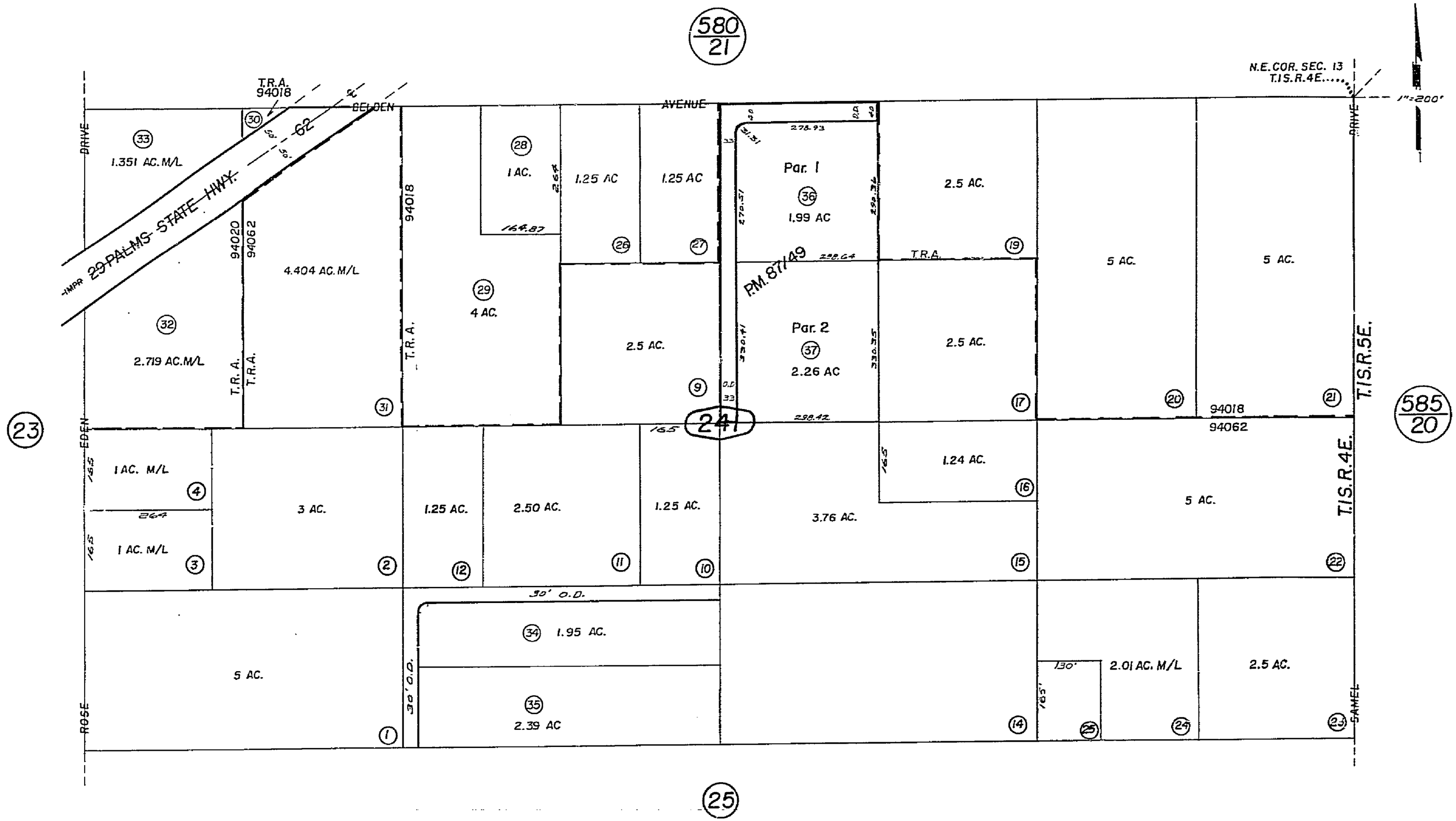

Parcel Map No. 8023, P.M. 87/49

Note-Assessors Blk. & Lot Numbers Shown in Circles

Assessors Map
Book 581, Page 24
San Bernardino County

REVISED	
4-5-67	
5-29-70	R.B.
9-1-70	E.B.
10-29-71	JEB
8 26 78	GH
2 12 80	GH
6/6/84	PE

do

June 1959

COUNTY OF SAN BERNARDINO 1853

THIS MAP SHOULD BE USED FOR REFERENCE PURPOSES ONLY. NO LIABILITY IS ASSUMED FOR THE ACCURACY OF THE DATA SHOWN. PARCELS MAY NOT COMPLY WITH LOCAL SUBDIVISION OR BUILDING ORDINANCES.

T.1S.,R.4E.,S.B.B.&M.

Morongo Unified
Tax Rate Area
94018, 94062

581-25

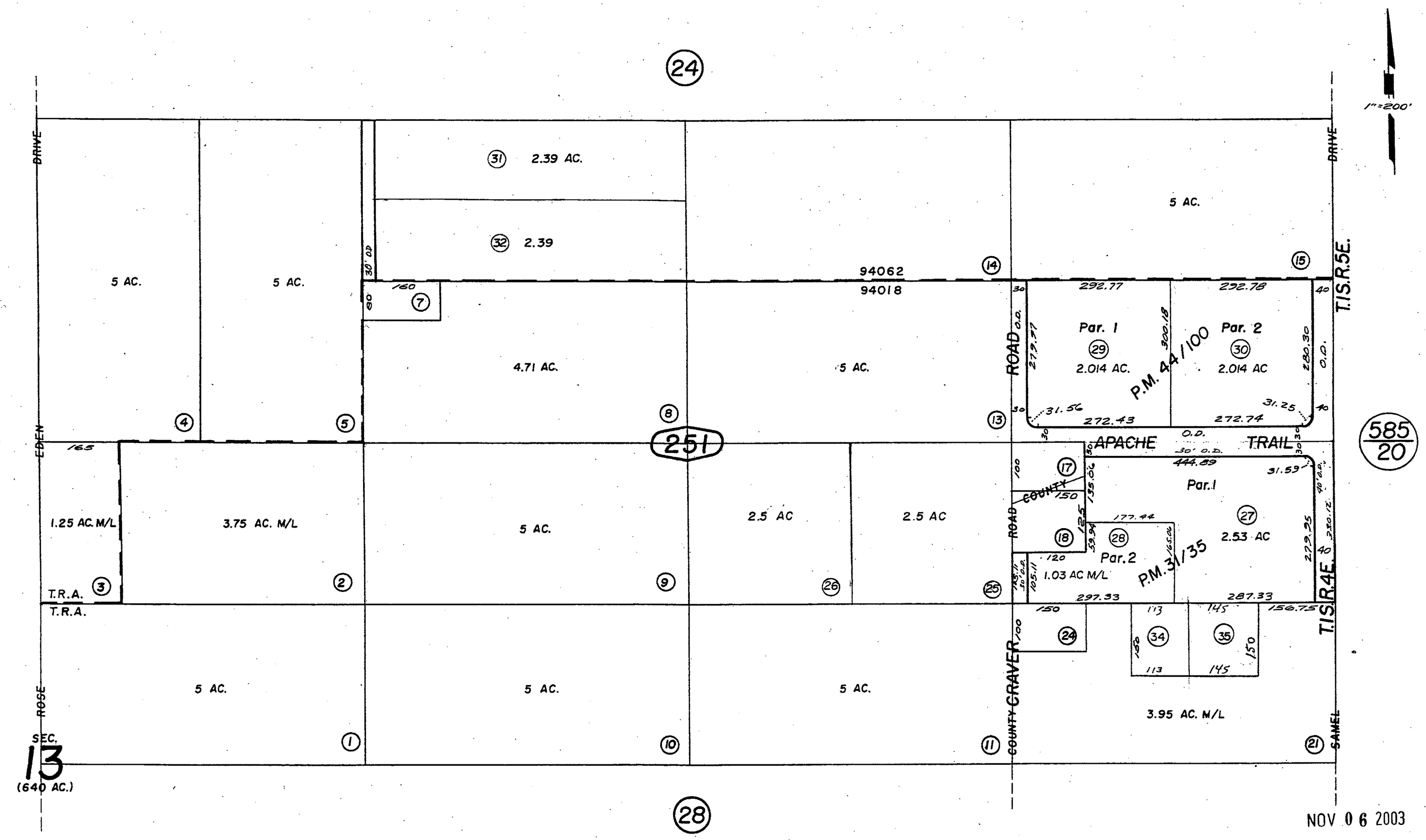

NOV 06 2003

REVISED
9/24/03 RLU

4 4 79	GH
11-27-79	AS
12 23 80	GH
9/19/95	RR

Parcel Map No. 4628, P.M. 44/100
Parcel Map No. 3425, P.M. 31/35

Assessors Map
Book 581, Page 25
San Bernardino County

ds

June 1959

COUNTY OF SAN BERNARDINO
1853

Morongo Unified
Tax Code Area
94011, 94061

581-26

THIS MAP SHOULD BE USED FOR REFERENCE PURPOSES ONLY. NO LIABILITY IS ASSUMED FOR THE ACCURACY OF THE DATA SHOWN. PARCELS MAY NOT COMPLY WITH LOCAL SUBDIVISION OR BUILDING ORDINANCES.

S1/2 NW1/4 Sec 13 T1S R4E S.B.B.&M.

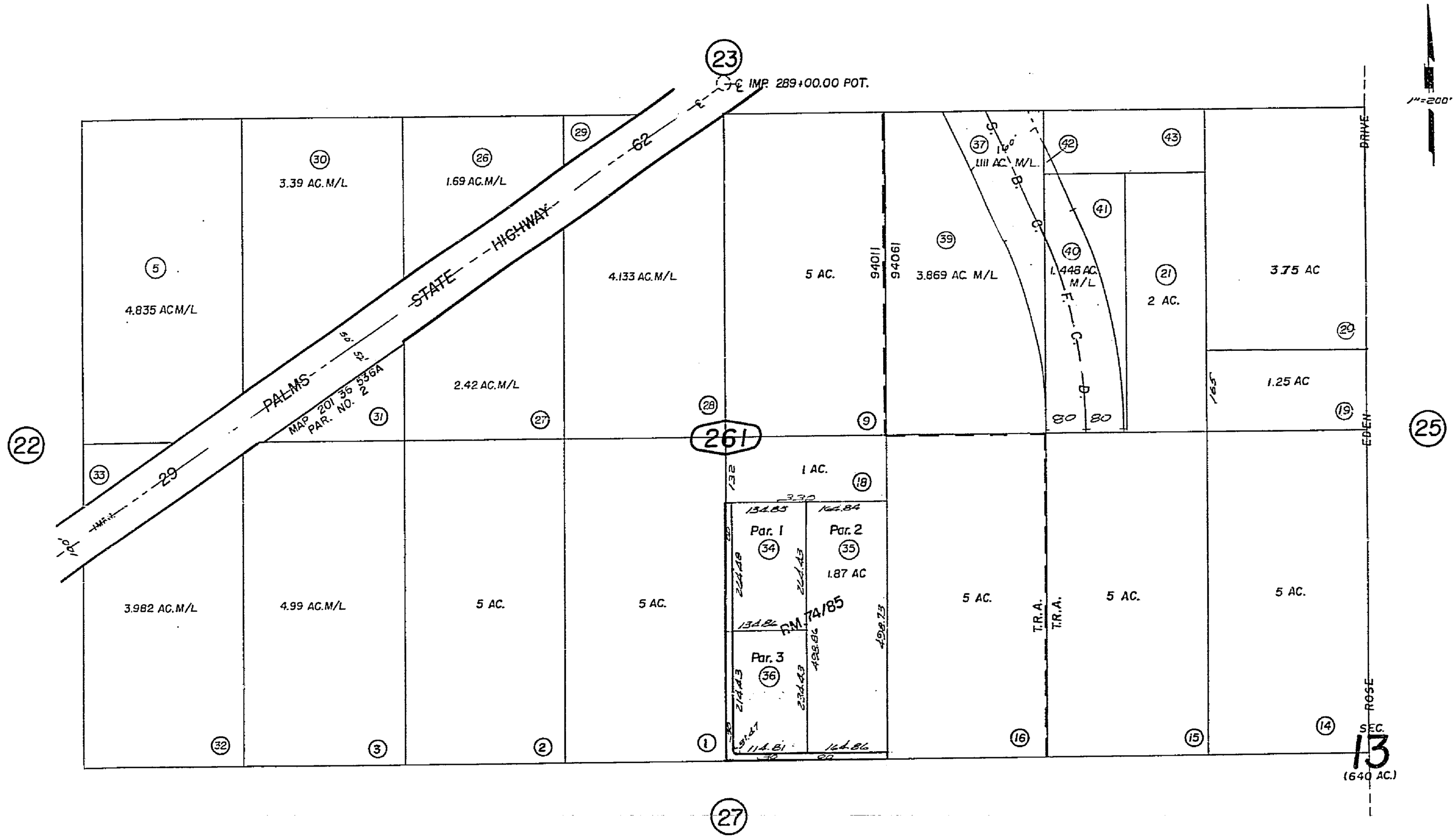

Parcel Map No. 7335, P.M. 74/85

June 1959

Assessors Map
Book 581, Page 26
San Bernardino County

REVISED	
12/7/82	RR
7/5/85	NP
9/13/85	NP
9/20/85	NP
11/13/85	NP
5/28/86	NP
6/6/88	Sue
4/4/89	RM

COUNTY OF SAN BERNARDINO 1853

THIS MAP SHOULD BE USED FOR REFERENCE PURPOSES ONLY. NO LIABILITY IS ASSUMED FOR THE ACCURACY OF THE DATA SHOWN. PARCELS MAY NOT COMPRISE SUITABLE SITES FOR SUBDIVISION OR BUILDING ORDINANCES.

N-1/2, S.W. 1/4 Sec. 13, T.1S.R.4E., S.B.B.&M.

Morongo Unified
Tax Code Area
94011, 94061

581-27

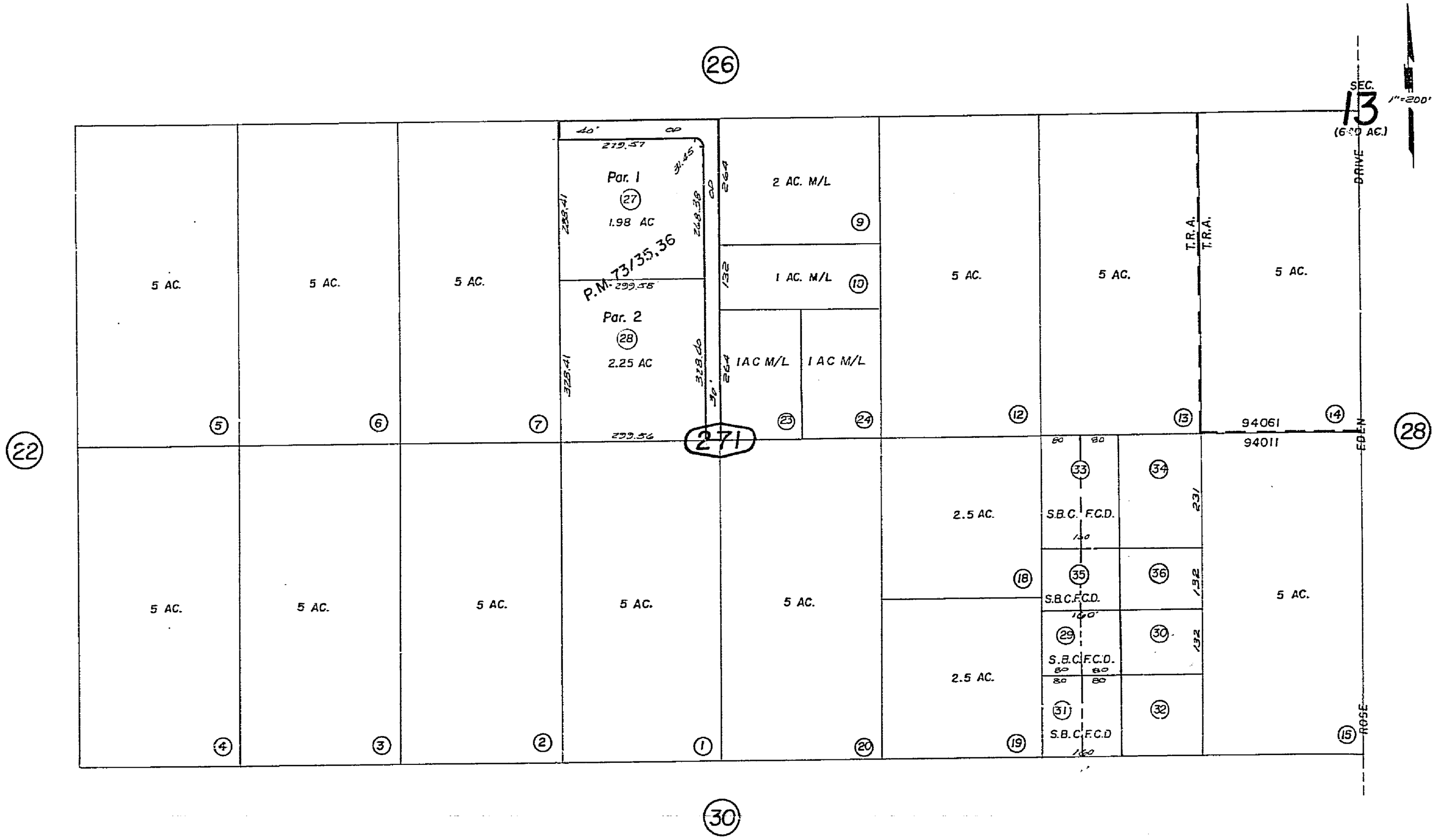

REVISED
10-6-87 JES
4-5-67
5/24/82 RR
8/19/85 NP
5/8/86 NP
10 9 86 NP

Assessors Map
Book 581, Page 27
San Bernardino County

Parcel Map No. 7049, P.M. 73/35,36

June 1959

Morongo Unified 581-28
Tax Code Area
94018

THIS MAP SHOULD BE USED FOR REFERENCE PURPOSES ONLY. NO LIABILITY IS ASSUMED FOR THE ACCURACY OF THE DATA SHOWN. PARCELS MAY NOT COMPLY WITH BUILDING ORDINANCES.

T.1S.R.4E., S.B.B.&M.
Sec. 13, E.1/2, E.1/2 of W.1/2

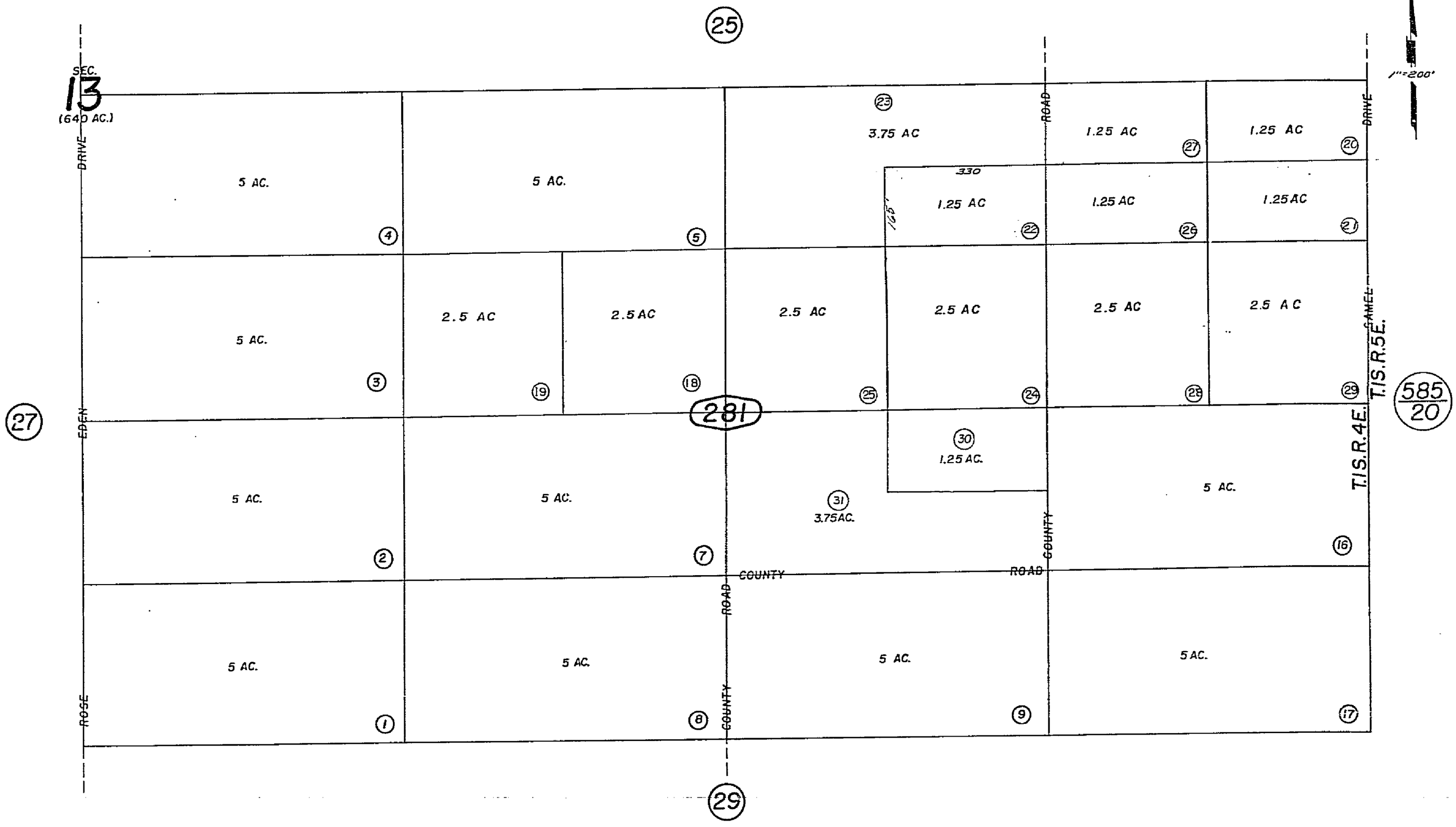

REVISED
4-5-67

Note-Assessors Blk. & Lot Numbers Shown in Circles

Assessors Map
Book 581, Page 28
San Bernardino County

June 1959

Morongo Unified
Tax Code Area
94011

581-29

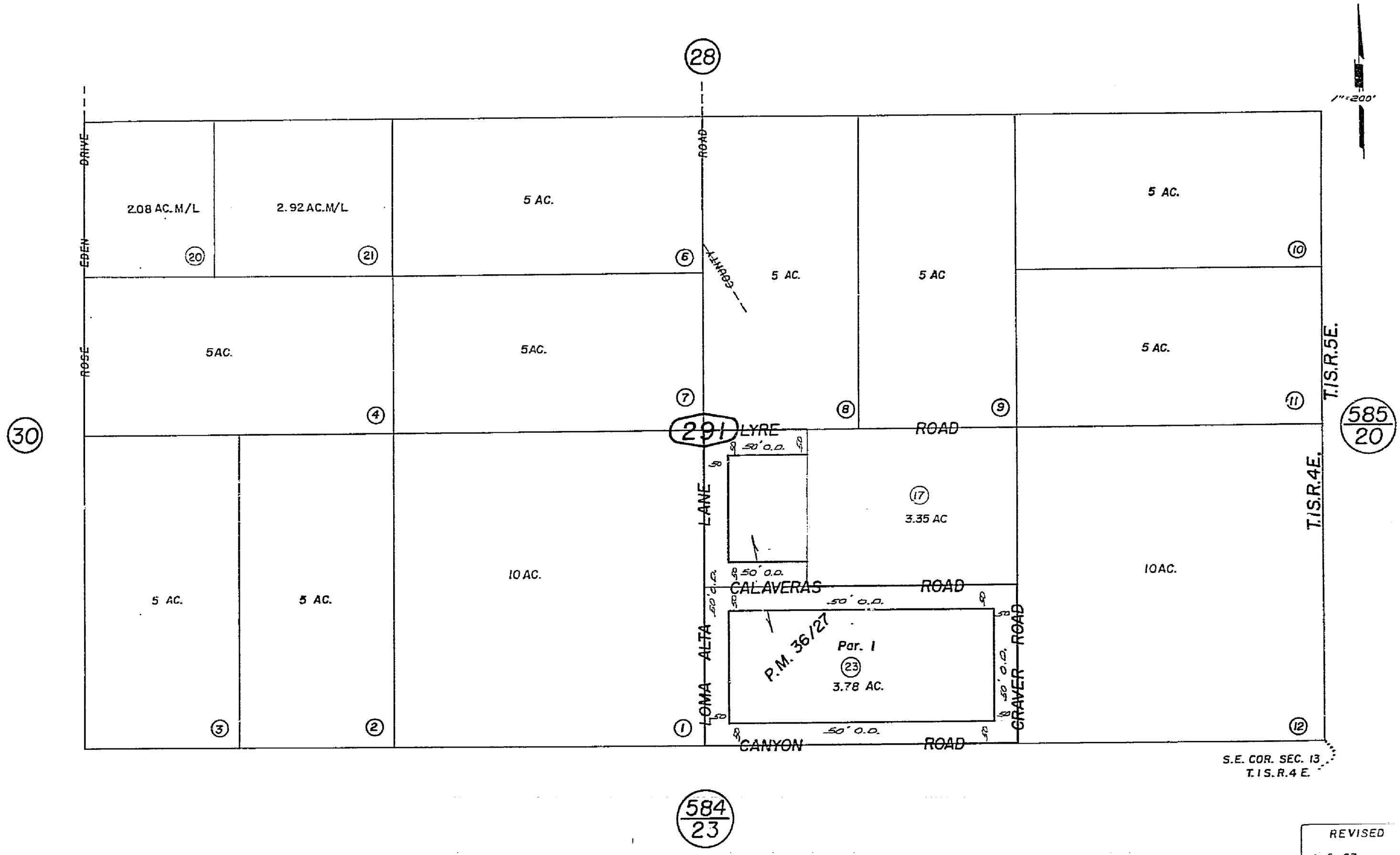

Parcel Map No. 3926, P.M. 36/27

Note-Assessors Blk. & Lot
Numbers Shown in Circles

Assessors Map
Book 581, Page 29
San Bernardino County

REVISED
4-5-67
6/18/71 C.
5 1 74 GH
2/25/77 E.
11 28 77 GH

June 1959

COUNTY OF SAN BERNARDINO 1853

S. 1/2, S.W. 1/4 Sec. 13, T.1S. R.4E., S.B.B.&M.

Morongo Unified
Tax Code Area
94011

581-30

THIS MAP SHOULD BE USED FOR REFERENCE PURPOSES ONLY. NO LIABILITY IS ASSUMED FOR THE ACCURACY OF THE DATA SHOWN. PARCELS MAY NOT COMPLY WITH LOCAL SUBDIVISION OR BUILDING ORDINANCES.

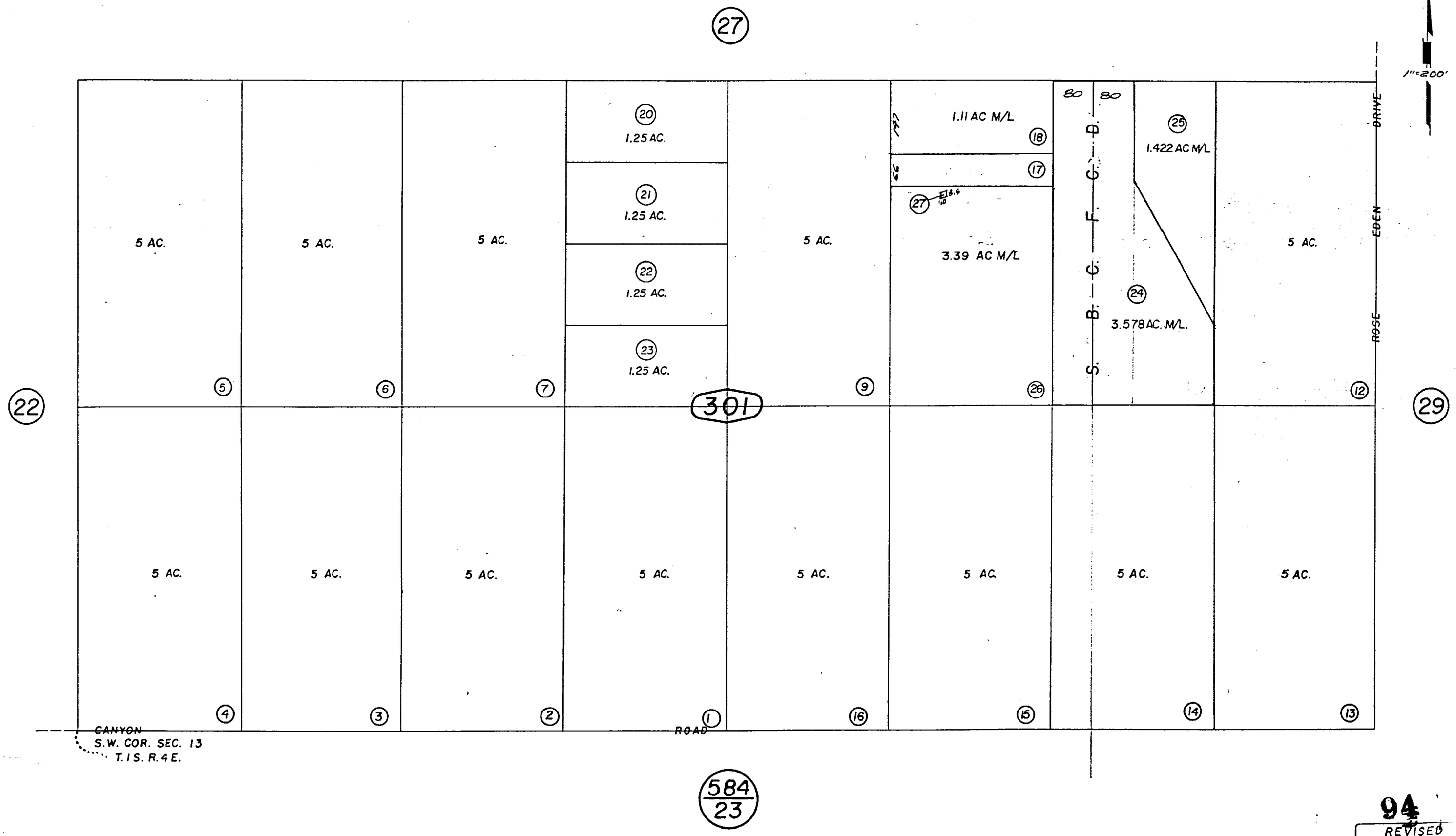

94

REVISED
4-5-67
11/18/85
8/24/93 AGS

Assessors Map
Book 581, Page 30
San Bernardino County

June 1959