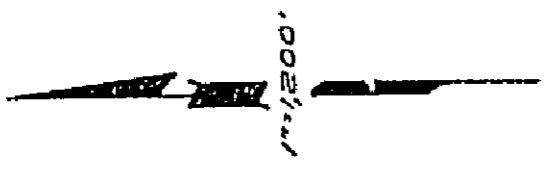
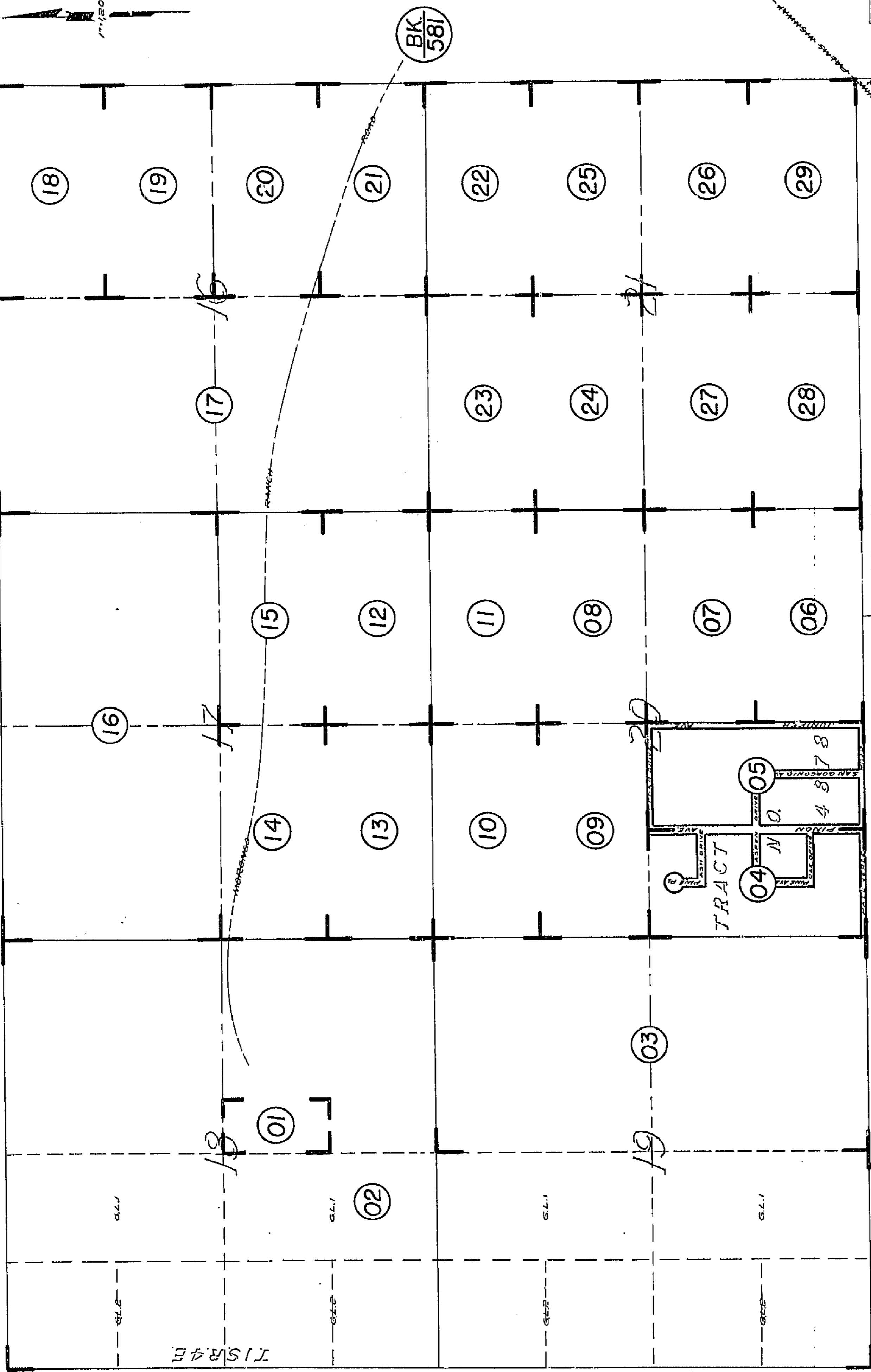




INDEX MAP

THIS MAP SHOULD BE USED FOR REFERENCE PURPOSES ONLY. NO LIABILITY IS ASSUMED FOR THE ACCURACY OF THE DATA SHOWN. PARCELS MAY NOT COMPLY WITH LOCAL SUBDIVISION OR BUILDING ORDINANCES.



REVISED 4-7-67

Assessors Index Book 582 San Bernardino County

BK 583

BK 580

Sept. 1959

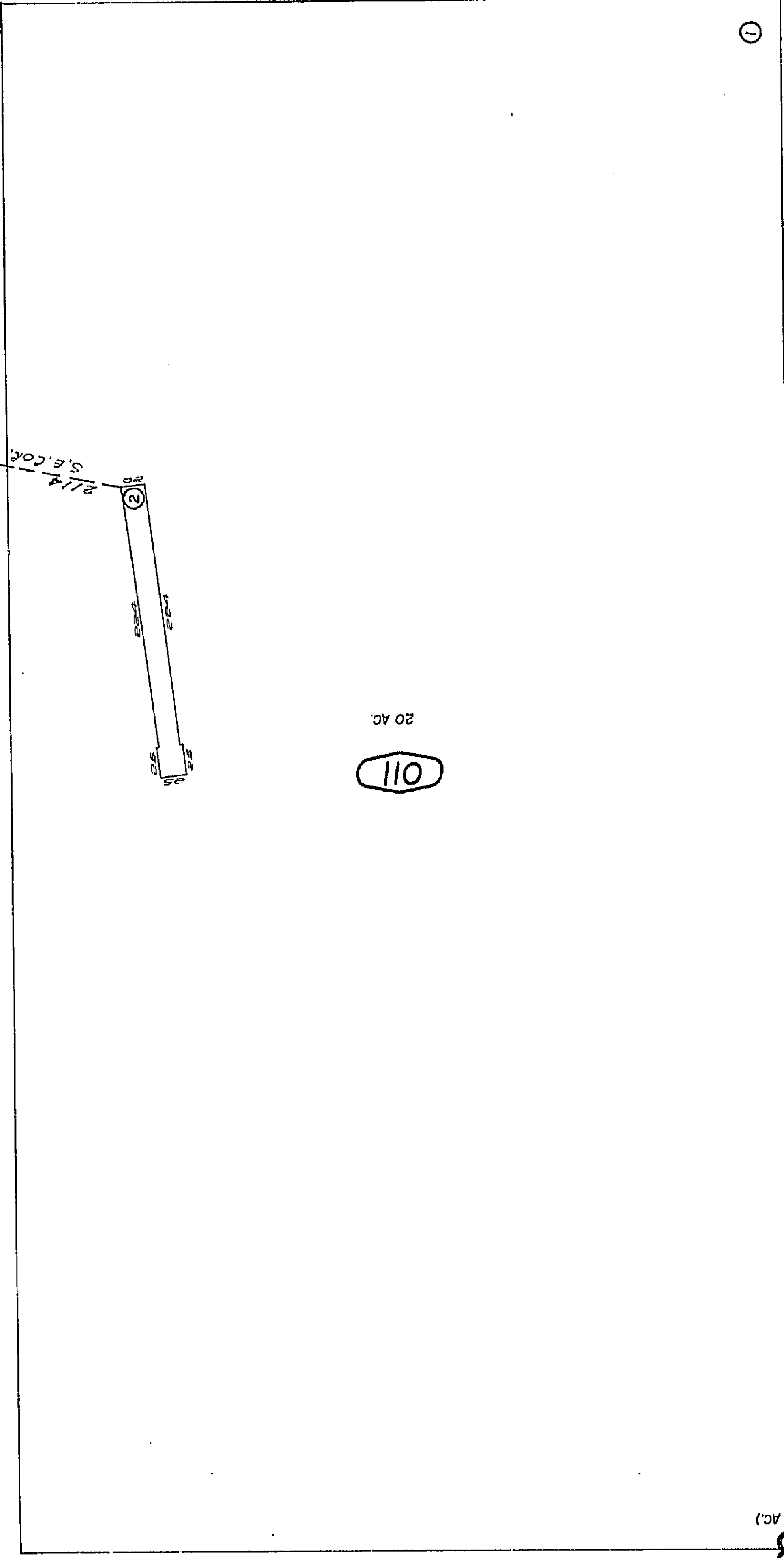
do

S.B.B.&M.

THIS MAP SHOULD BE USED FOR REFERENCE PURPOSES ONLY. NO LIABILITY IS ASSUMED FOR THE ACCURACY OF THE DATA SHOWN. PARCELS MAY NOT BE SQUARE OR IN PROPER PROPORTION. DIMENSIONS OR DISTANCES.



02



011

20 AC

18 SEC. (638.78 AC.)

02

02

01

02



REVISED 4-9-67

Assessors Map  
Book 582, Page 01  
San Bernardino County

Note - Assessors Blk. & Lot  
Numbers Shown in Circles


do

Sept. 1959

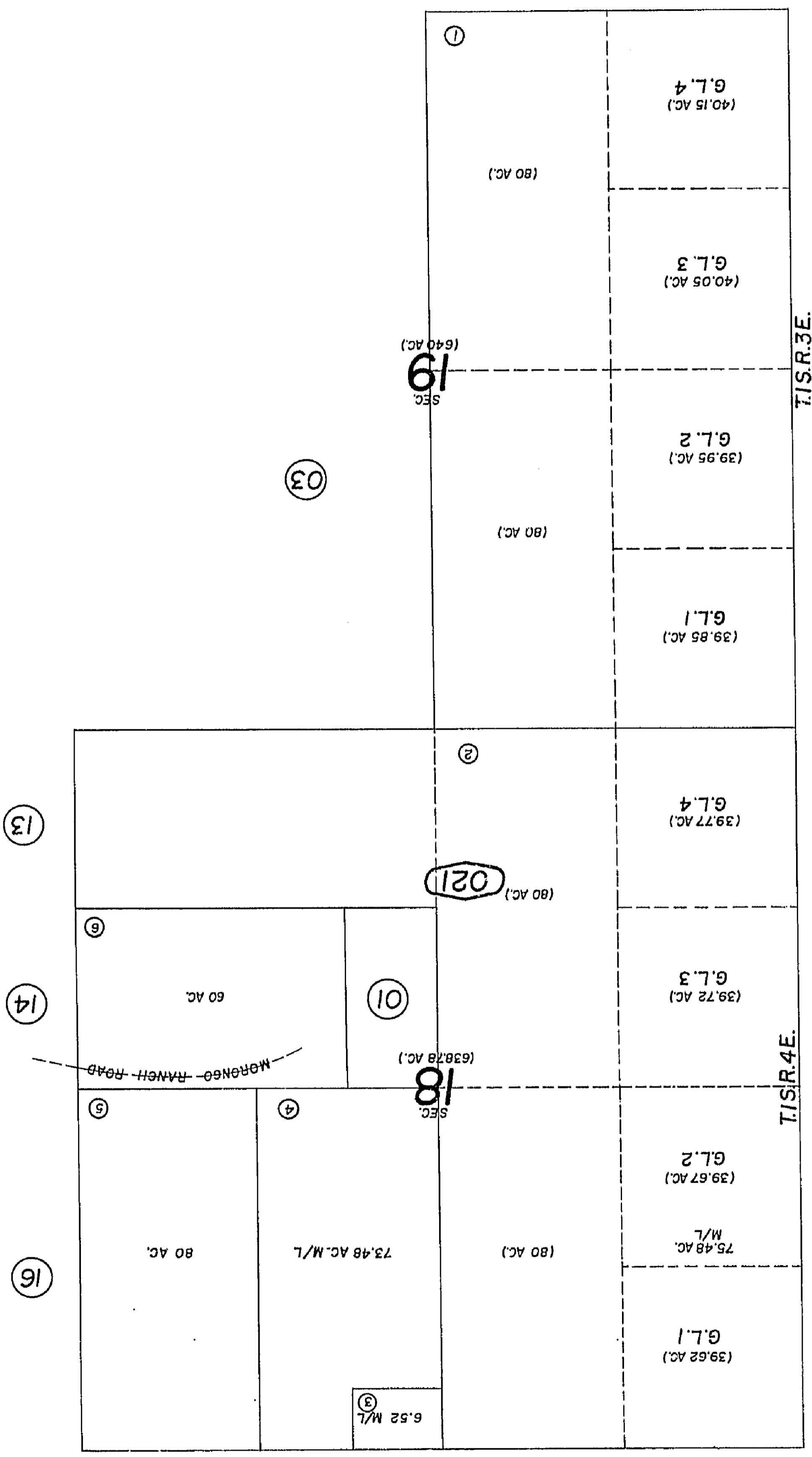


Por. Fractional Sec. 18 & W. 1/2 Sec. 19, T.1S.R.4E., S.B.B.&M.

Morongo Unified Tax Code Area 582-02 9411



THIS MAP SHOULD BE USED FOR REFERENCE PURPOSES ONLY. NO LIABILITY IS ASSUMED FOR THE ACCURACY OF THE DATA SHOWN. PARCELS MAY NOT COMPLETELY WITH LOCAL SUBDIVISION OR BUILDING ORDINANCES



580/13

583/01

580/11

REVISED 4-4-67

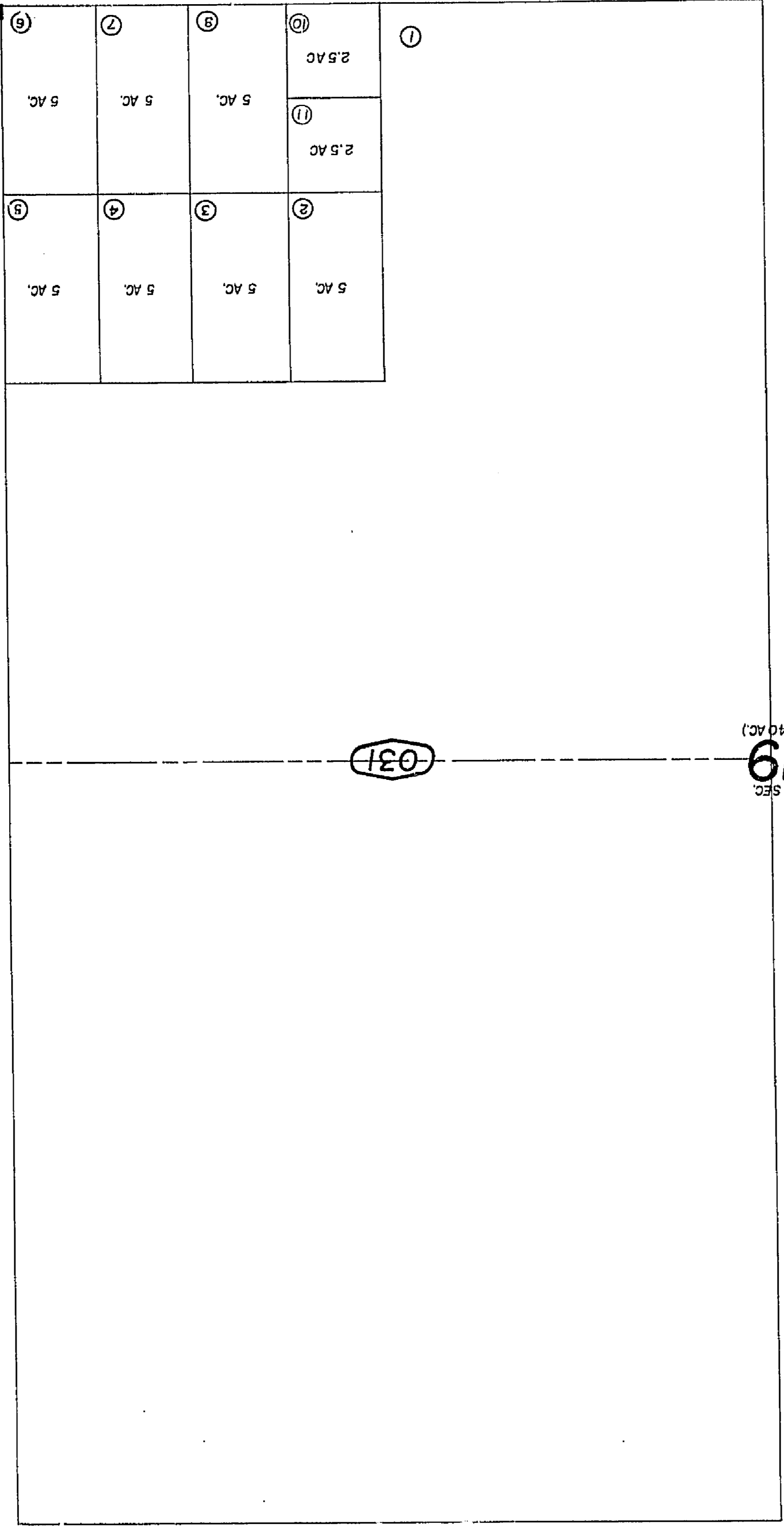
Assessors Map Book 582, Page 02 San Bernardino County

Note - Assessors Blk. & Lot Numbers Shown in Circles

THIS MAP SHOULD BE USED FOR REFERENCE PURPOSES ONLY. NO LIABILITY IS ASSUMED FOR THE ACCURACY OF THE DATA SHOWN. PARCELS MAY NOT BE OWNED BY THE SAME PERSONS AS SHOWN BY BUILDING ORDINANCES.



ROAD VERDE PALO



583  
02

REVISED  
4-4-67

Assessors Map  
 Book 582, Page 03  
 San Bernardino County

Note - Assessors Blk. & Lot  
 Numbers Shown in Circles

19  
SEC.  
(640 AC.)

02

031

09

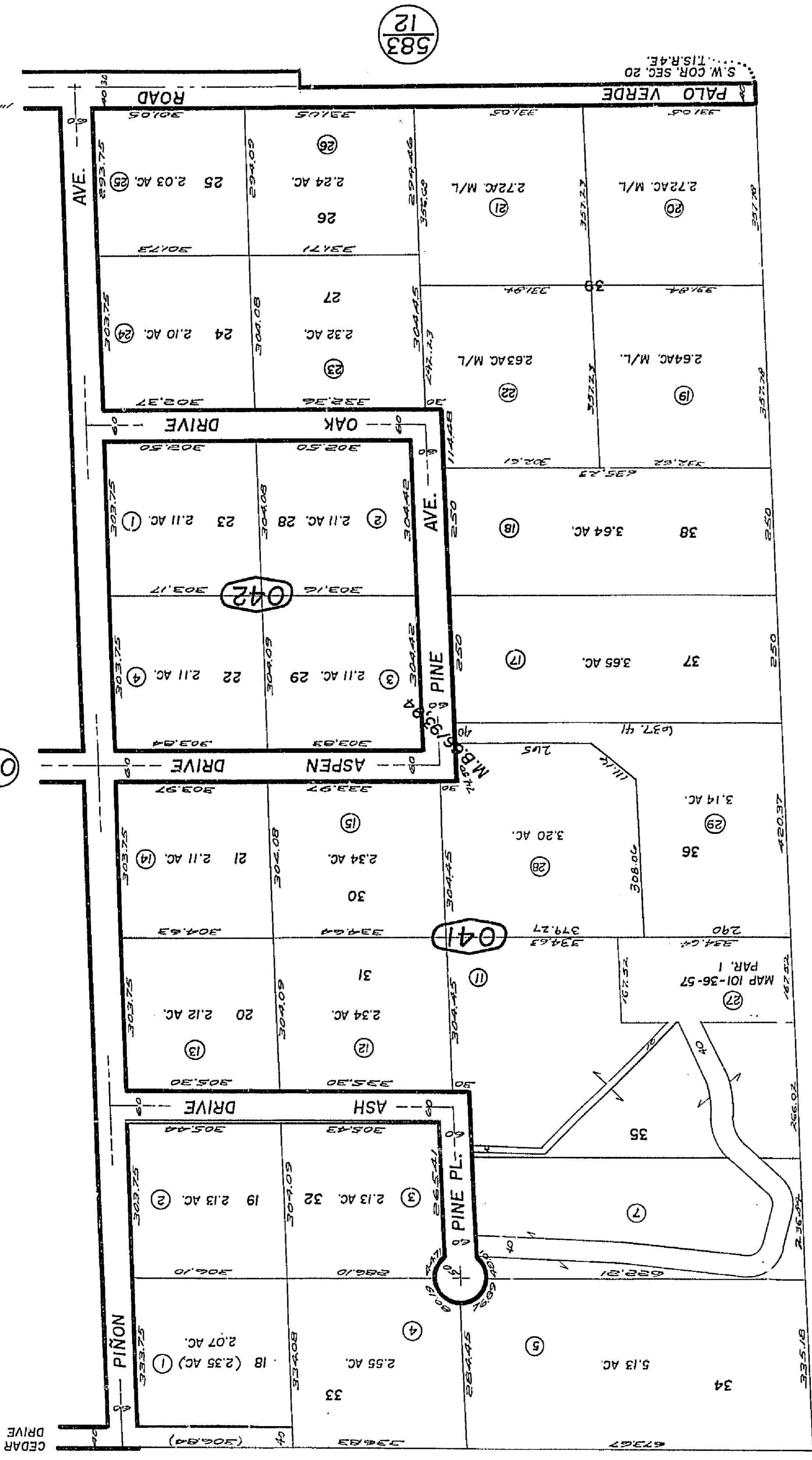
10

02

Sept. 1959

*[Handwritten signature]*

THIS MAP SHOULD BE USED FOR REFERENCE PURPOSES ONLY. NO LIABILITY IS ASSUMED FOR THE ACCURACY OF THE DATA SHOWN. PARCELS MAY NOT BE IDENTIFIED BY THE DATA SHOWN OR BY BUILDING ORDINANCES.



REVISED  
4-4-67  
2-12-68  
7-12-77  
10-13-81  
1/25/90

Assessors Map  
Book 582, Page 04  
San Bernardino County

Note - Assessors Blk. & Lot  
Numbers Shown in Circles

583  
12

S.W. COR. SEC. 20  
T15S R4E

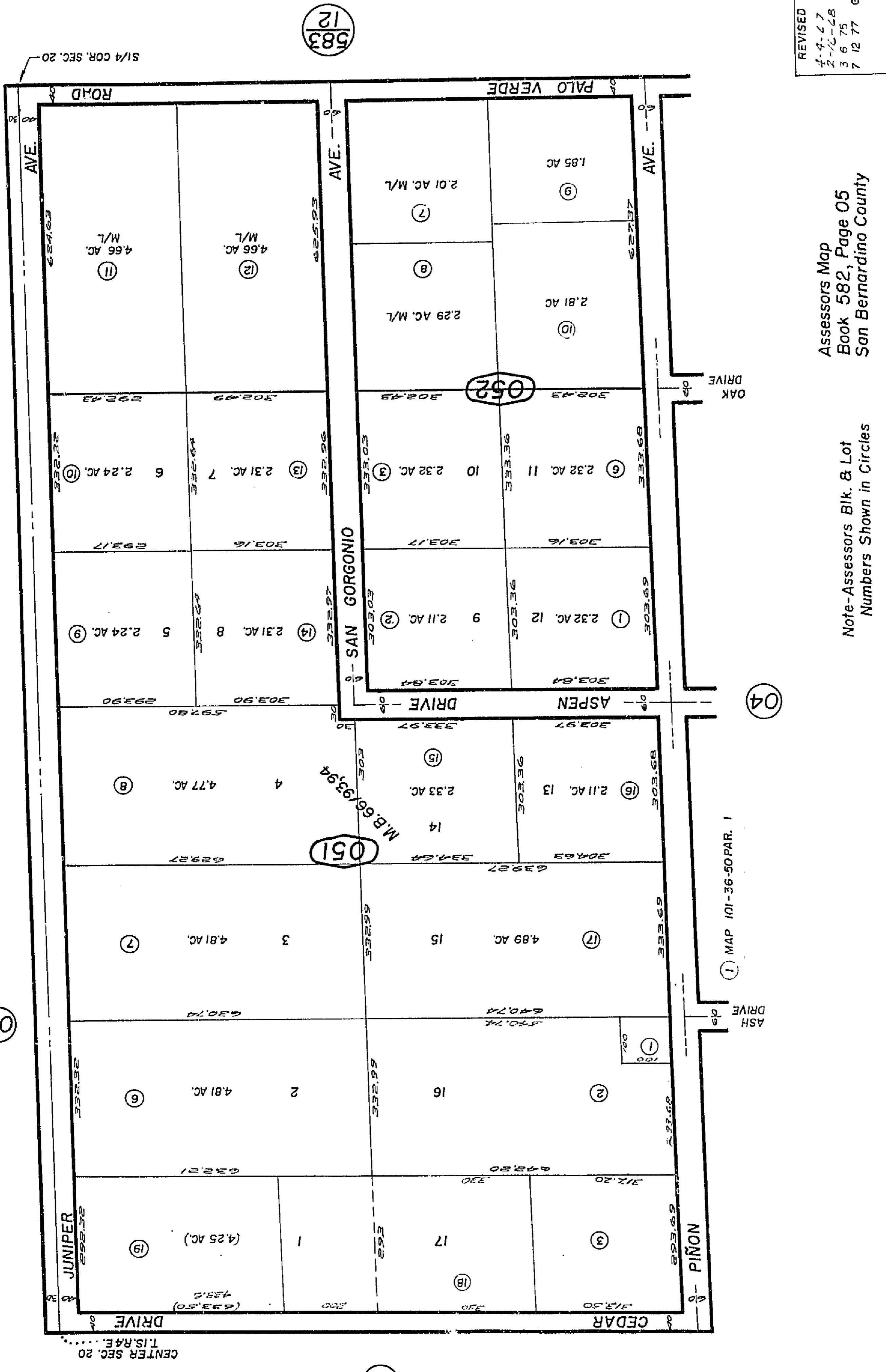
CEDAR DRIVE



1581

Sept. 1959

THIS MAP SHOULD BE USED FOR REFERENCE PURPOSES ONLY. NO LIABILITY  
 IS ASSUMED BY THE COUNTY OF SAN BERNARDINO FOR THE ACCURACY OF THE  
 INFORMATION SHOWN ON THIS MAP. THE COUNTY OF SAN BERNARDINO  
 DOES NOT WARRANT THE ACCURACY OF THE INFORMATION SHOWN ON THIS  
 MAP.



REVISED  
 4-9-47  
 2-2-48  
 3-6-75  
 7-12-77 6H

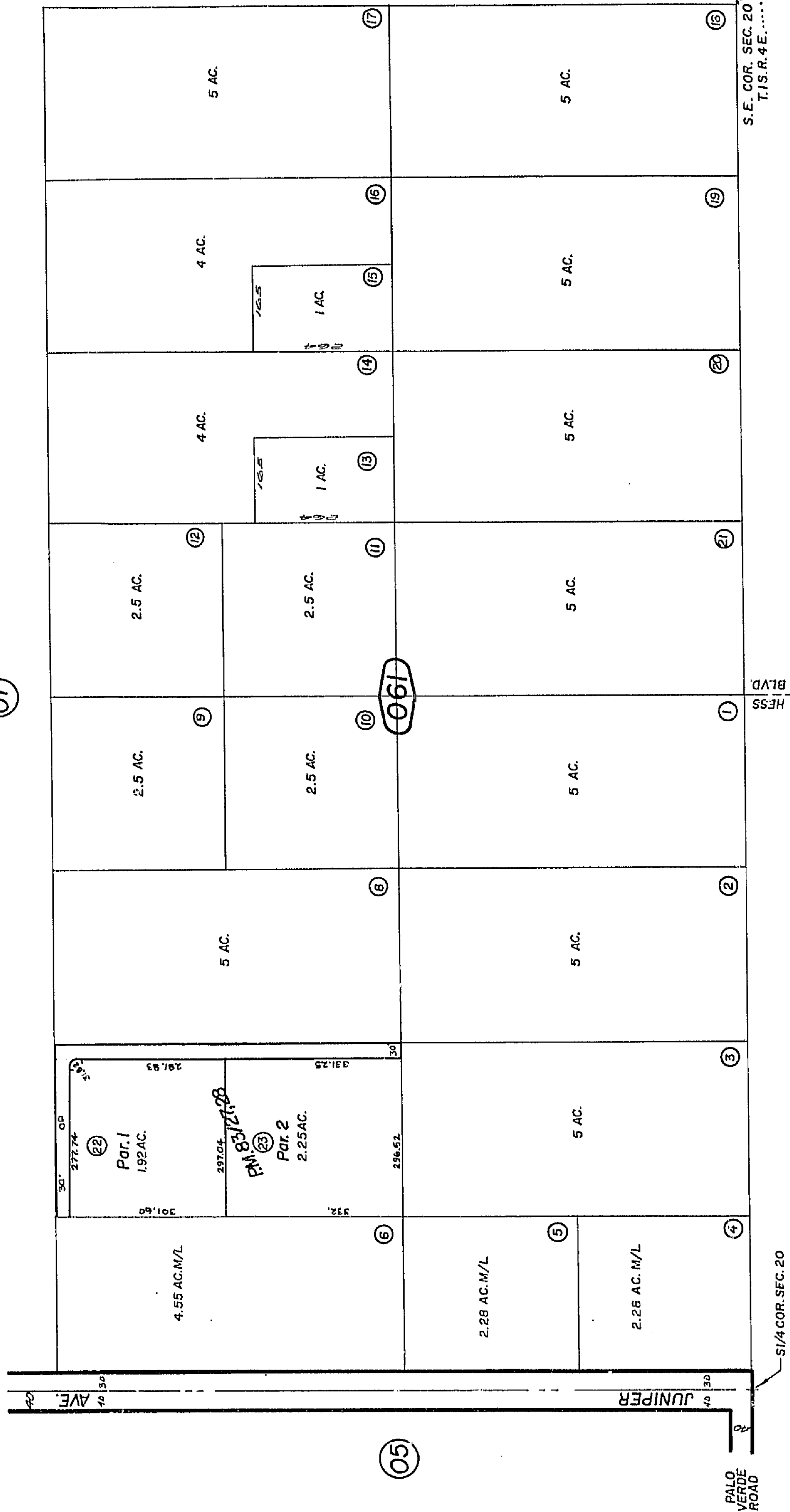
Assessors Map  
 Book 582, Page 05  
 San Bernardino County

Note-Assessors Blk. & Lot  
 Numbers Shown in Circles



Morongo Unified  
Tax Rate Area  
582-06  
94011

THIS MAP SHOULD BE USED FOR REFERENCE PURPOSES ONLY. NO LIABILITY IS ASSUMED FOR THE ACCURACY OF THE DATA SHOWN. PARCELS MAY NOT BE BOUND BY THE PLATS AND SUBDIVISION OR BUILDING ORDINANCES.



REVISED  
4-4-67  
10-3-67  
2-12-68  
10/11/85 AL

Assessors Map  
Book 582, Page 06  
San Bernardino County

Note - Assessors Blk. & Lot  
Numbers Shown in Circles

Parcel Map No. 7956, P.M. 83/27, 28

Sept. 1959

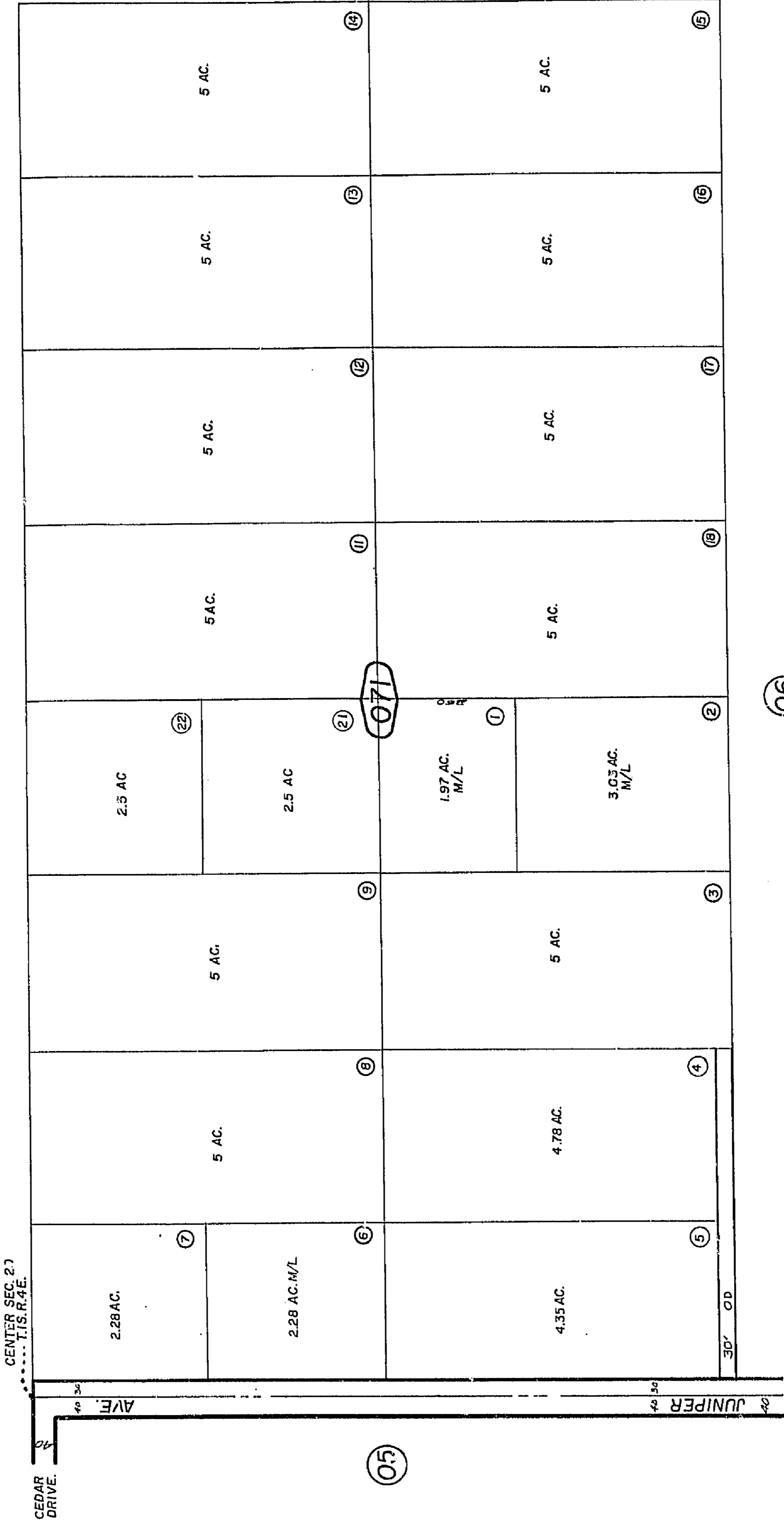
*do*



THIS MAP SHOULD BE USED FOR REFERENCE PURPOSES ONLY. NO LIABILITY IS ASSUMED FOR THE ACCURACY OF THE DATA SHOWN. PARCELS MAY NOT BE SHOWN IN ACCORDANCE WITH THE BUILDING ORDINANCES.

Morongo Unified  
Tax Code Area  
9411

582-07



REVISED  
4-4-67  
10-3-67  
2-12-68  
10/5/83


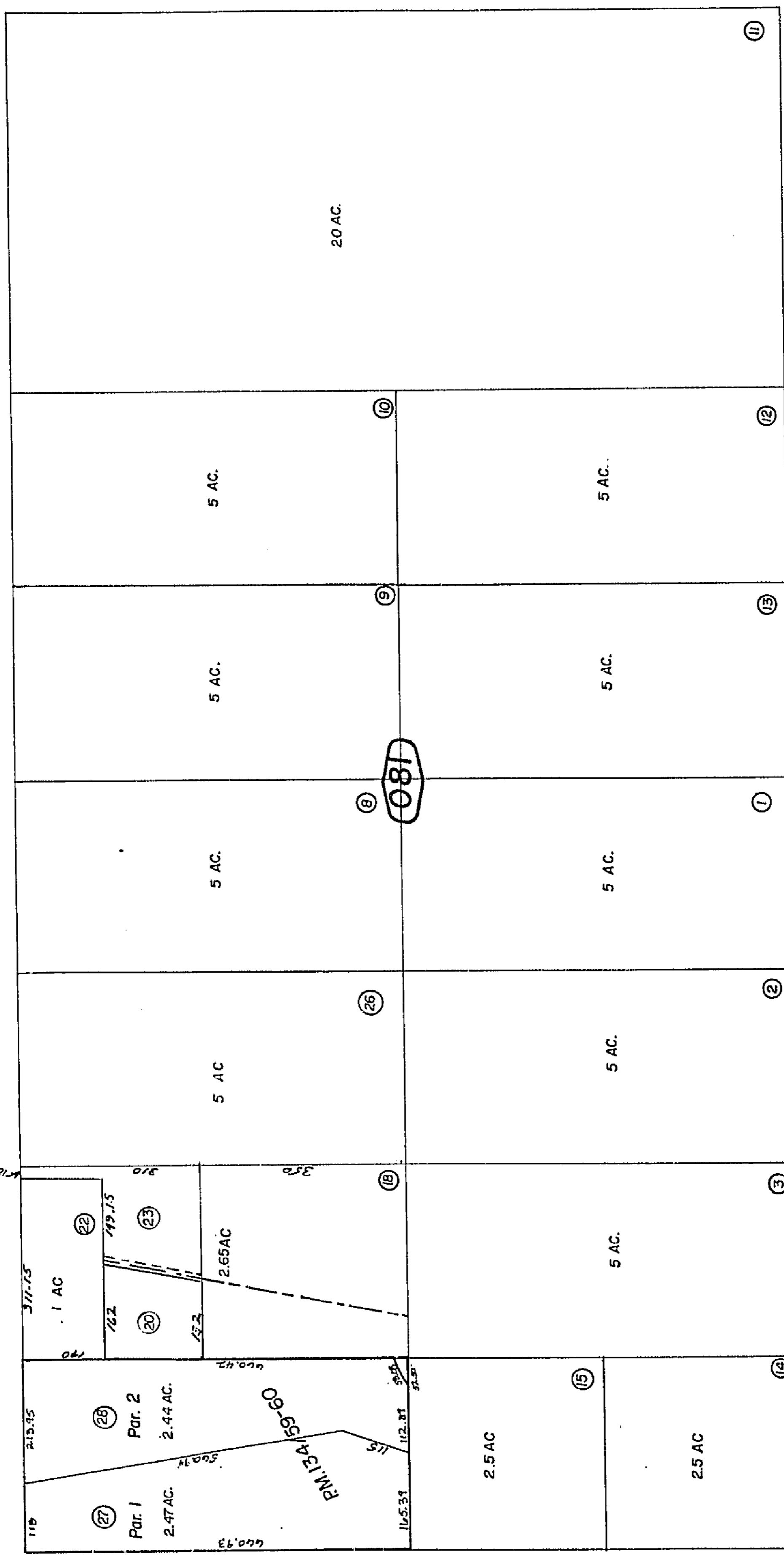
Assessors Map  
Book 582, Page 07  
San Bernardino County

Note- Assessors Blk. & Lot  
Numbers Shown in Circles

Sept. 1959



THIS MAP SHOULD BE USED FOR REFERENCE PURPOSES ONLY. NO LIABILITY IS ASSUMED FOR THE ACCURACY OF THE DATA SHOWN. PARCELS MAY NOT



REVISED  
4-9-07  
2-12-08 GH  
2/3/04 RR  
2/1/89 RM

Assessors Map  
Book 582, Page 08  
San Bernardino County

Note-Assessors Blk. & Lot  
Numbers Shown in Circles

Parcel Map No. 11746, P.M. 134/59-60

Sept. 1959

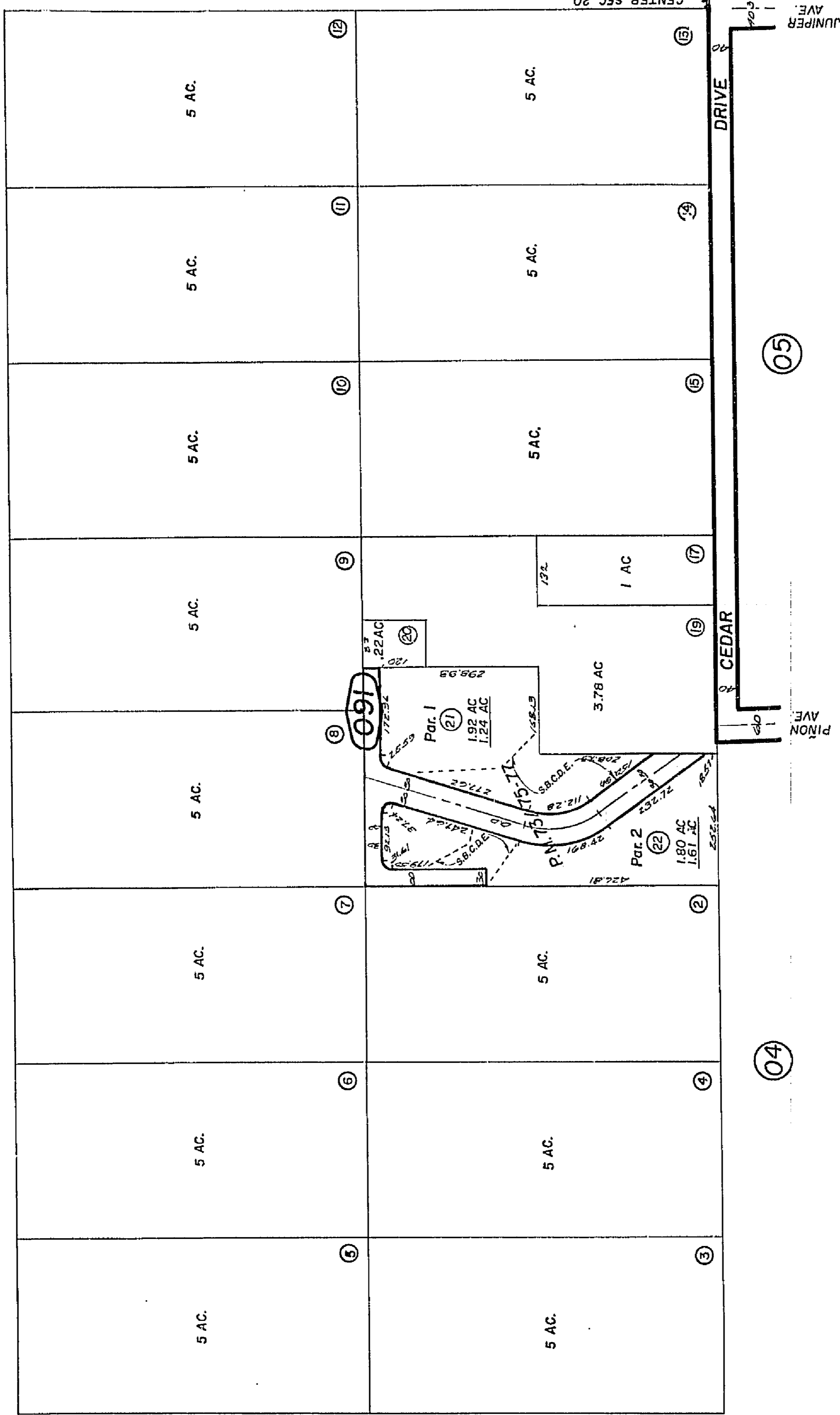
*do*



Mergeo Unified 582-09  
Tax Code Area 9411

THIS MAP SHOULD BE USED FOR REFERENCE PURPOSES ONLY. NO LIABILITY IS ASSUMED FOR THE ACCURACY OF THE DATA SHOWN. PARCELS MAY NOT BE COMBINED WITH LOCAL ORDINANCES.

01



08

03

05

04

REVISED  
4-4-67  
2-1-68  
5/24/82 RR

Assessors Map  
Book 582, Page 09  
San Bernardino County

Note-Assessors Blk. & Lot  
Numbers Shown in Circles

Parcel Map No. 7031, P.M. 73/75-77

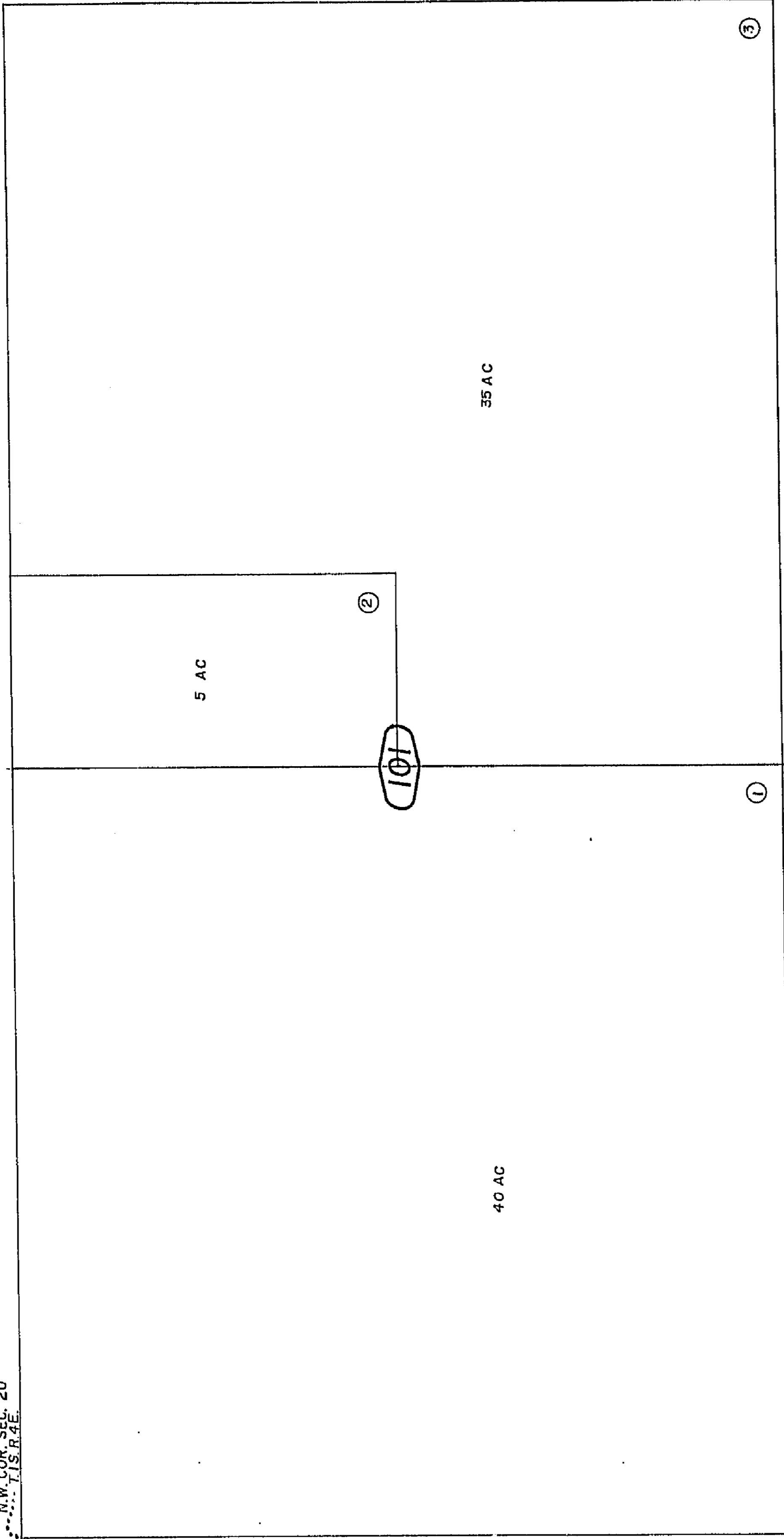
Sept. 1959

THIS MAP SHOULD BE USED FOR REFERENCE PURPOSES ONLY. NO LIABILITY IS ASSUMED FOR THE ACCURACY OF THE DATA SHOWN. PARCELS MAY NOT BE BOUND BY THE SODA SUBDIVISION OR BUILDING ORDINANCES.



N.W. COR. SEC. 20  
T.1S. R.4E.

13



03

09



*do*

Sept. 1959

REVISED  
4-5-67


Assessors Map  
Book 582, Page 10  
San Bernardino County

Note- Assessors Blk. & Lot  
Numbers Shown in Circles

Morongo Unified 582-11  
Tax Code Area  
9411

THIS MAP SHOULD BE USED FOR REFERENCE PURPOSES ONLY. NO LIABILITY  
IS ASSUMED FOR THE ACCURACY OF THE DATA SHOWN. PARCELS MAY NOT  
CORRESPOND EXACTLY WITH LOCAL SUBDIVISION OR BUILDING ORDINANCES.

N.E. COR. SEC. 20  
T. 15. R. 4 E.



23

12

111

10

80

1

REVISED  
4-5-67

Assessors Map  
Book 582, Page 11  
San Bernardino County

Note - Assessors Blk. & Lot  
Numbers Shown in Circles



*do*

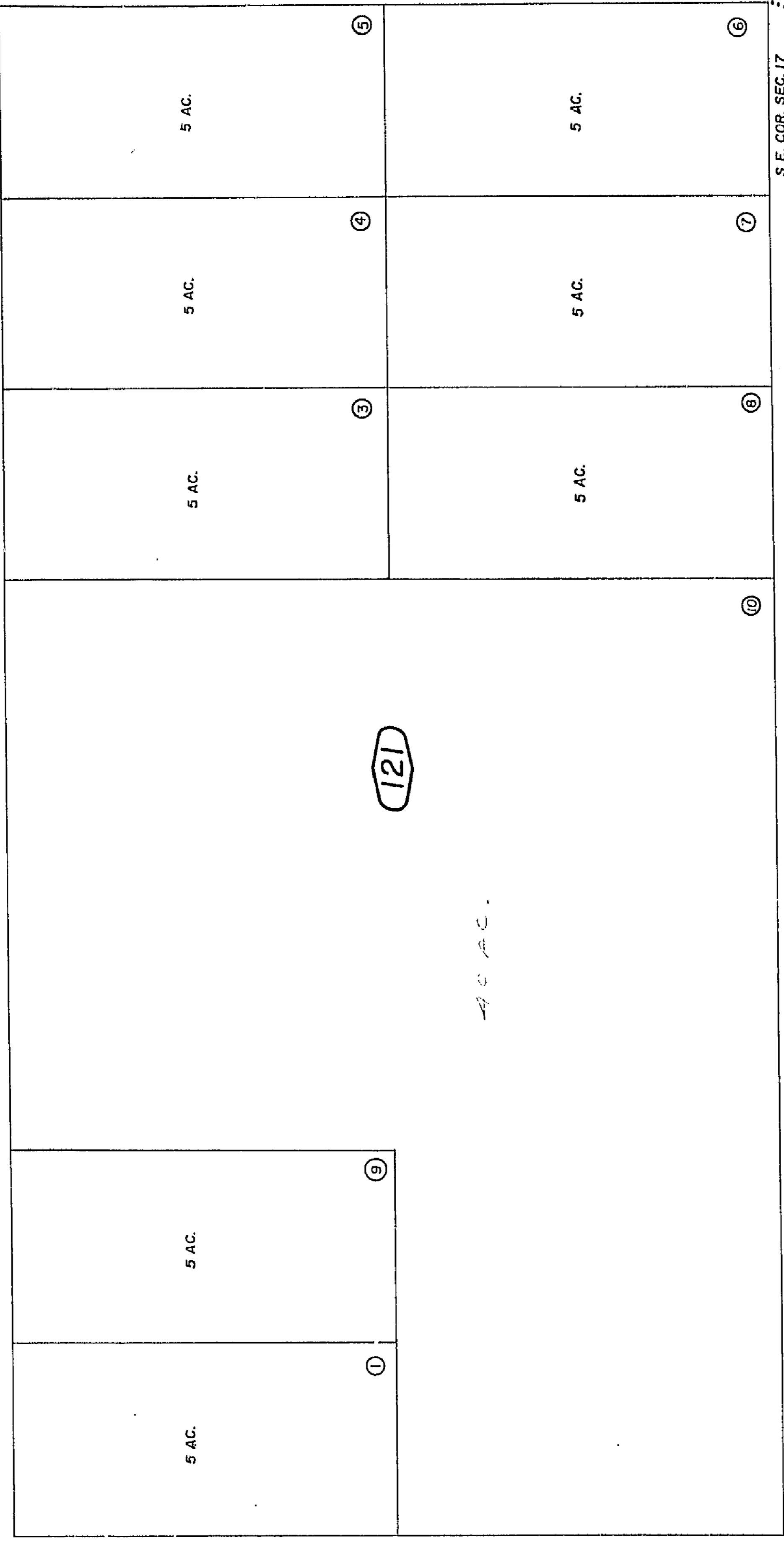
Sept. 1959

THIS MAP SHOULD BE USED FOR REFERENCE PURPOSES ONLY. NO LIABILITY IS ASSUMED FOR THE ACCURACY OF THE DATA SHOWN. PARCELS MAY NOT BE SHOWN IN ACCORDANCE WITH ORDINANCES.



1853

(15)



S.E. COR. SEC. 17  
T.15.S.4.E.

REVISED  
4-5-67

Assessors Map  
Book 582, Page 12  
San Bernardino County

Note - Assessors Blk. & Lot  
Numbers Shown in Circles

(11)

Sept. 1959

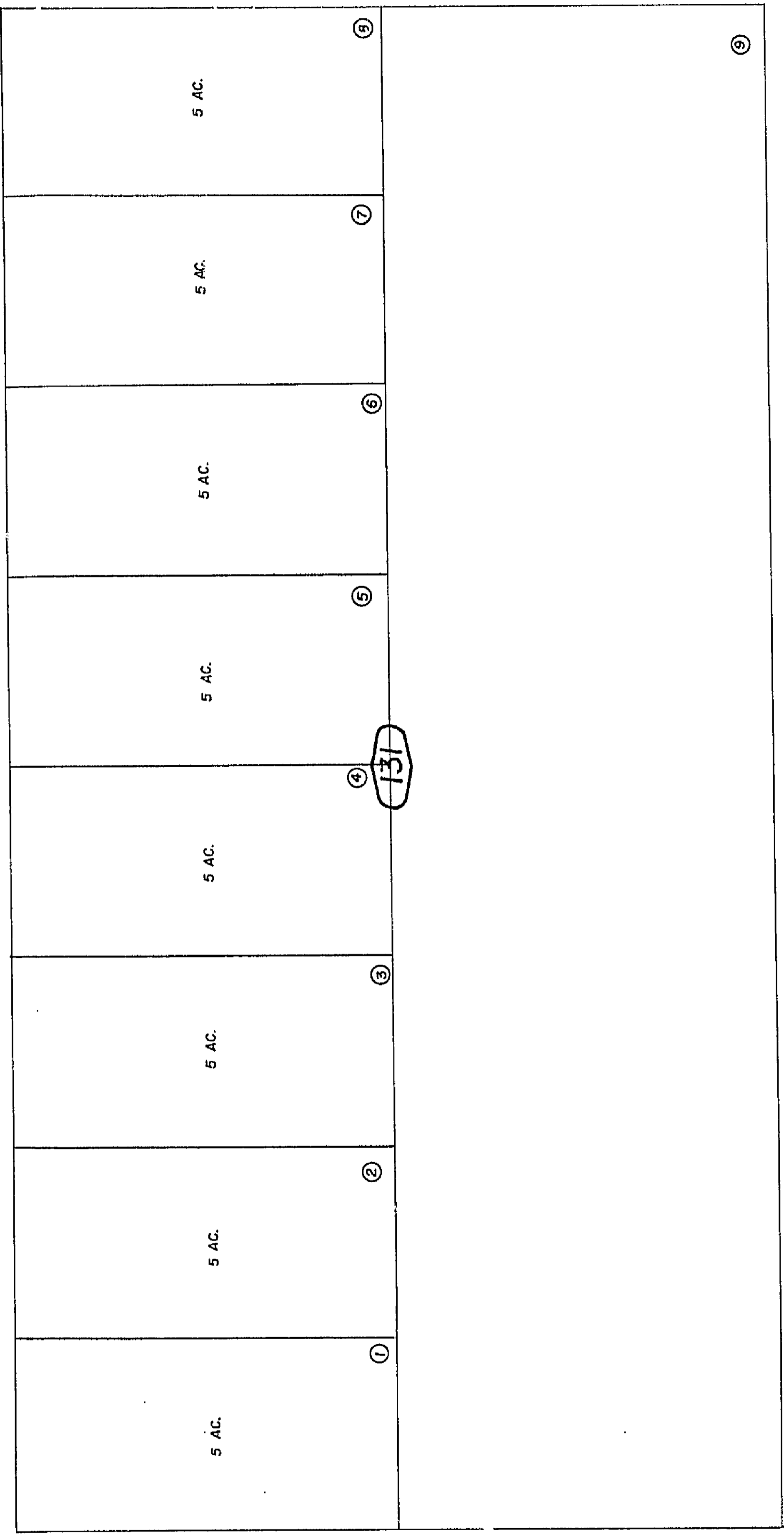
*do*



THIS MAP SHOULD BE USED FOR REFERENCE PURPOSES ONLY. NO LIABILITY IS ASSUMED FOR THE ACCURACY OF THE DATA SHOWN. PARCELS MAY NOT BE DIVIDED OR BUILDING ORDINANCES.

Morongo Unified Tax Code Area 582-13 9411

14



S.W. COR. SEC. 17 T1S.R.4E.

REVISED 4-5-67

Assessors Map Book 582, Page 13 San Bernardino County

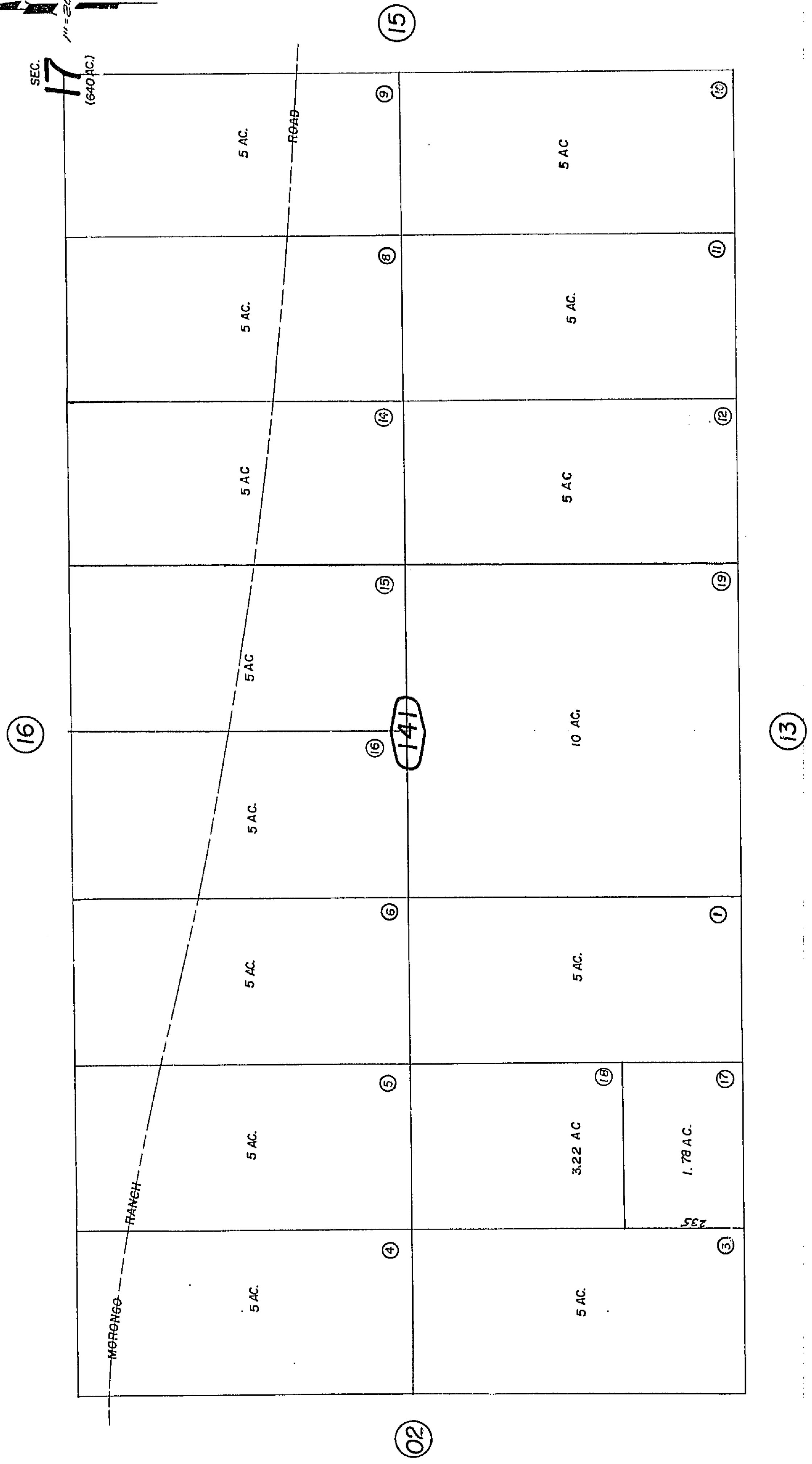

Note - Assessors Blk. & Lot Numbers Shown in Circles

do

Sept. 1959



THIS MAP SHOULD BE USED FOR REFERENCE PURPOSES ONLY. NO LIABILITY IS ASSUMED FOR THE ACCURACY OF THE DATA SHOWN. PARCELS MAY NOT BE BOUND BY PREVIOUS ZONING ORDINANCES.



REVISED 4-5-67

Assessors Map Book 582, Page 14 San Bernardino County

Note - Assessors Blk. & Lot Numbers Shown in Circles

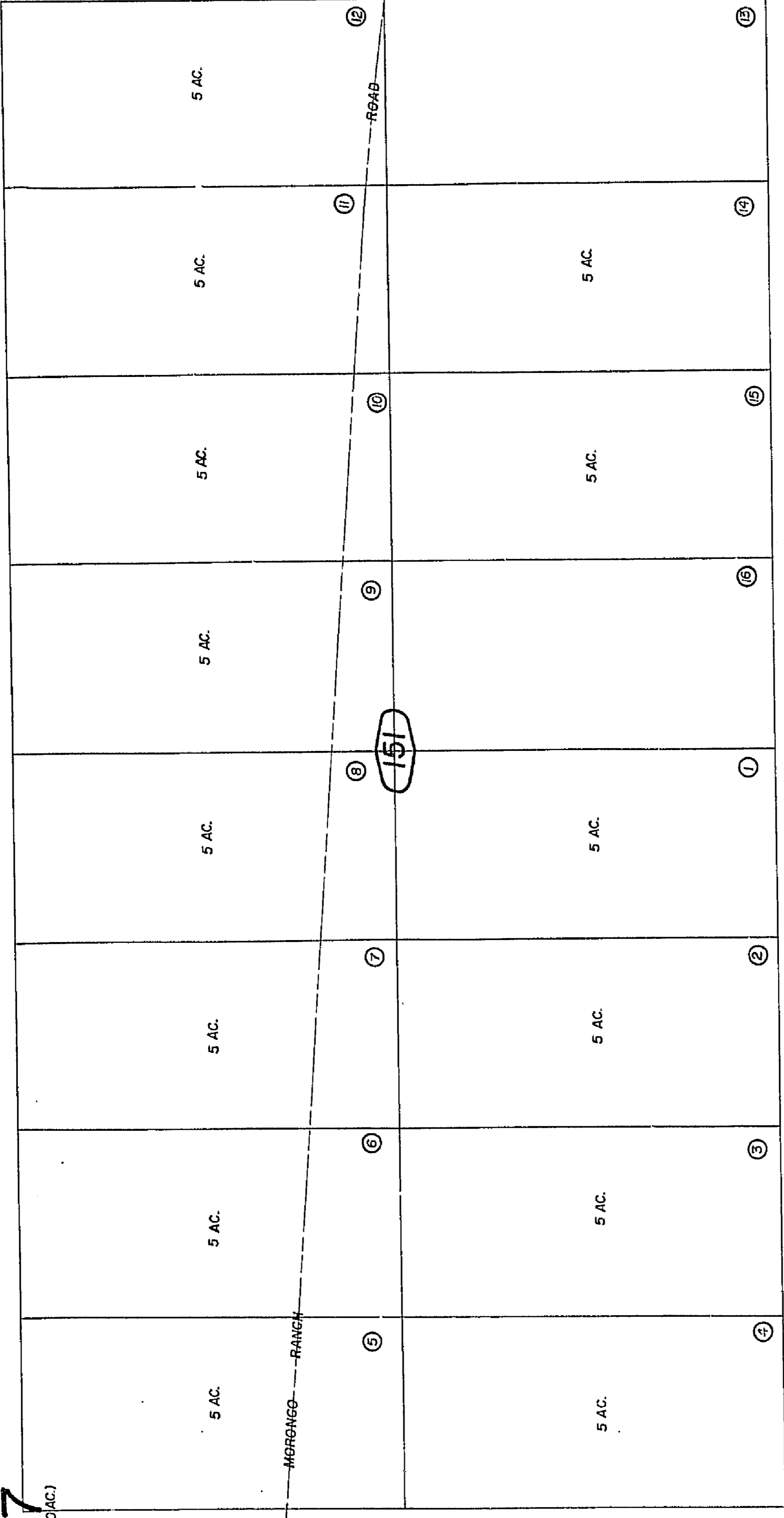


Morongo Unified 582-15  
Tax Code Area  
9411

THIS MAP SHOULD BE USED FOR REFERENCE PURPOSES ONLY. NO LIABILITY IS ASSUMED FOR THE ACCURACY OF THE DATA SHOWN. PARCELS MAY NOT BE REPRODUCED WITHOUT THE WRITTEN PERMISSION OF THE COUNTY OF SAN BERNARDINO.

(16)

SEC. 17  
(640 AC.)



(14)

(12)

(17)

REVISED  
4-5-67

Assessors Map  
Book 582, Page 15  
San Bernardino County

Note-Assessors Blk. & Lot  
Numbers Shown in Circles

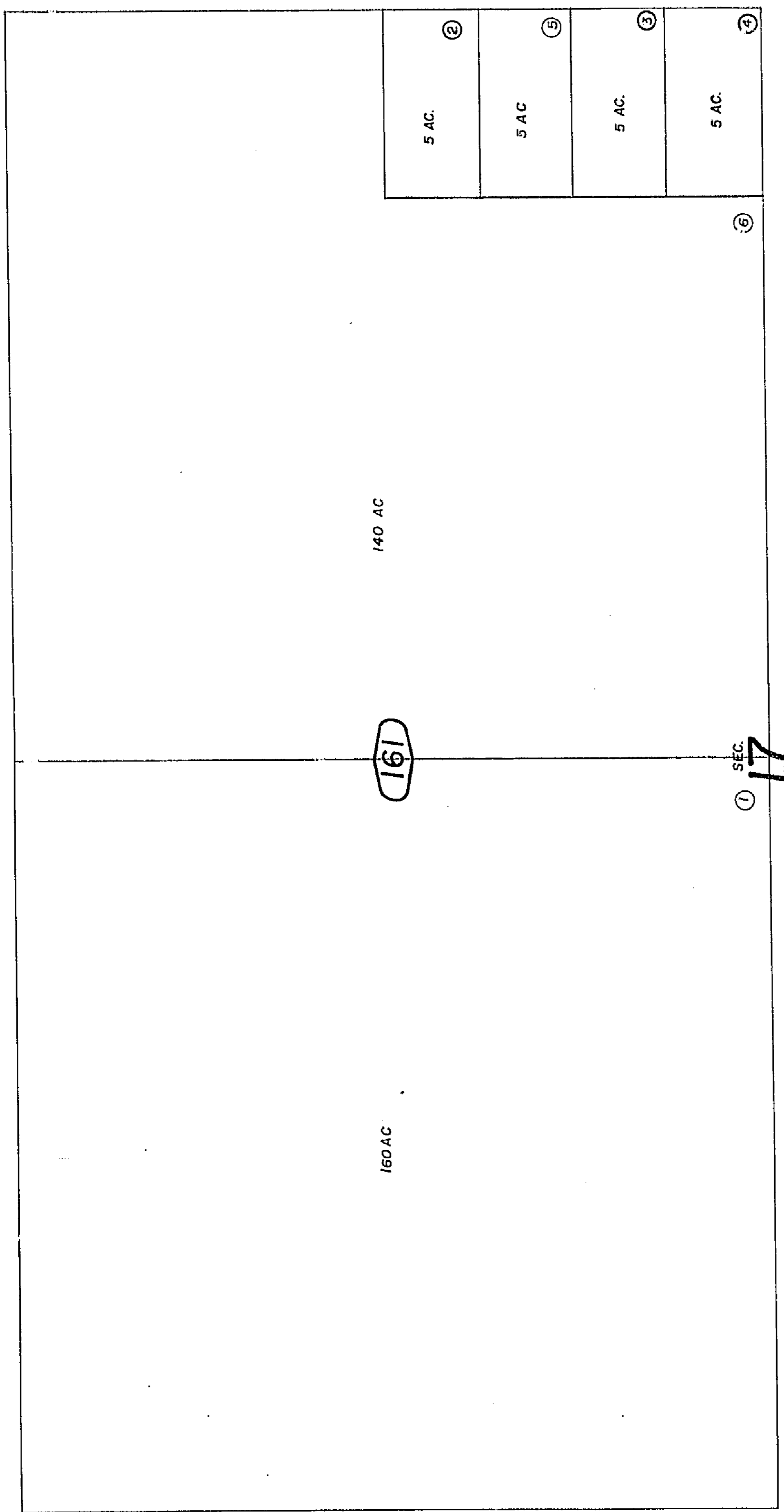
Sept. 1959



THIS MAP SHOULD BE USED FOR REFERENCE PURPOSES ONLY. NO LIABILITY IS ASSUMED FOR THE ACCURACY OF THE DATA SHOWN. PARCELS MAY NOT COMPLY WITH THE SUBDIVISION BUILDING ORDINANCES.



580  
13



17  
(640 AC.)

REVISED  
4-5-67

Assessors Map  
 Book 582, Page 16  
 San Bernardino County

Note - Assessors Blk. & Lot  
 Numbers Shown in Circles

*do*

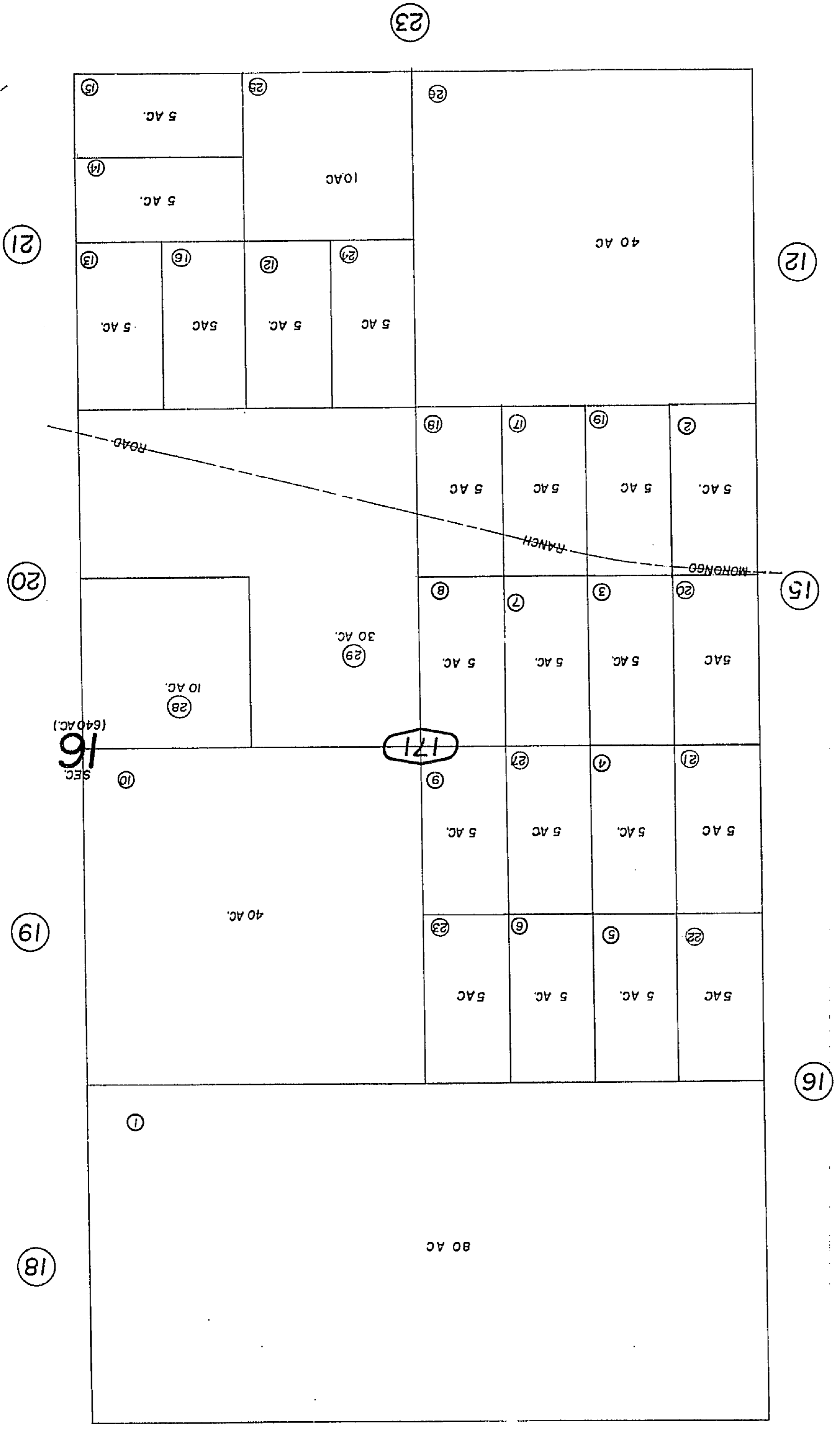
Sept. 1959

Note-Assessors Blk. & Lot  
Numbers Shown in Circles

Sept. 1959

1246  
Morongo Unified  
Tax Code Area  
582-285  
17

THIS MAP SHOULD BE USED FOR REFERENCE PURPOSES ONLY. NO LIABILITY  
IS ASSUMED FOR THE ACCURACY OF THE DATA SHOWN. PARCELS MAY NOT  
BE COMPLETELY WITH LOCAL SUBDIVISION OR BUILDING ORDINANCES.

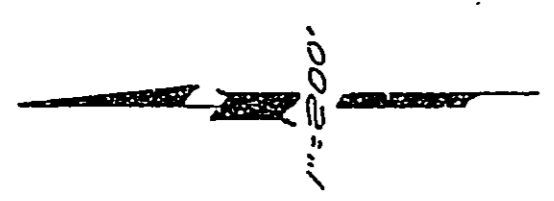


580  
13



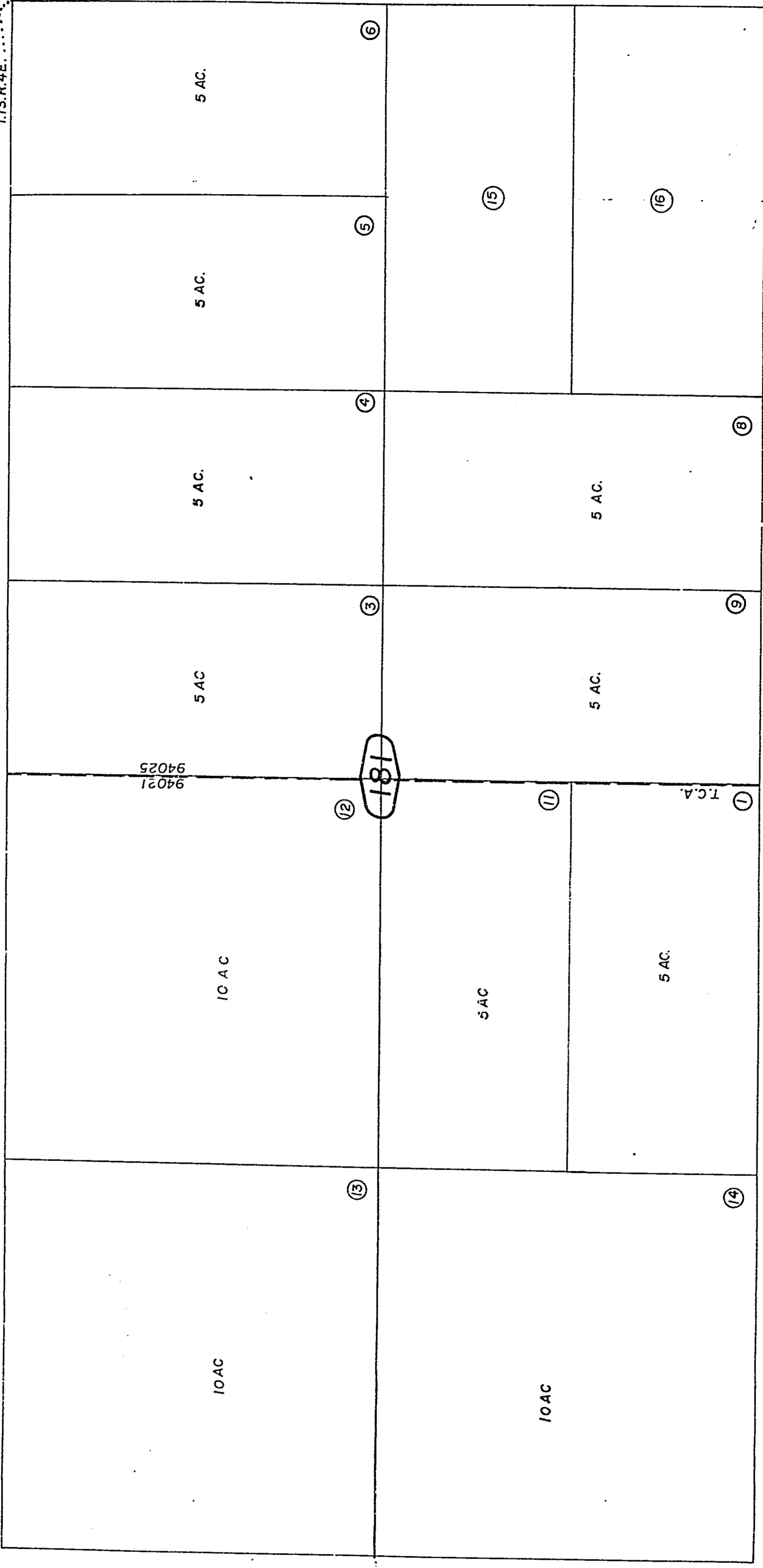
THIS MAP SHOULD BE USED FOR REFERENCE PURPOSES ONLY. NO LIABILITY  
WARRANTED. ERRORS OR OMISSIONS SHOWN. PARCELS MAY NOT  
COMPLY WITH LOCAL SUBDIVISION OR BUILDING ORDINANCES.

Morongo Unified 582-18  
Tax Code Area  
94021, 94025



580/13

N.E. COR. SEC. 16  
T.15. R. 4E.



do

Sept. 1959

OCT 06 1998

REVISED  
4-5-67  
9/2/98 AGS

Assessors Map  
Book 582, Page 18  
San Bernardino County

Note-Assessors Blk. & Lot  
Numbers Shown in Circles

19

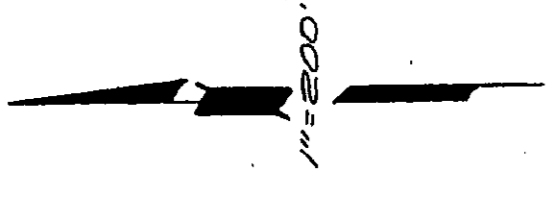
17

581/15

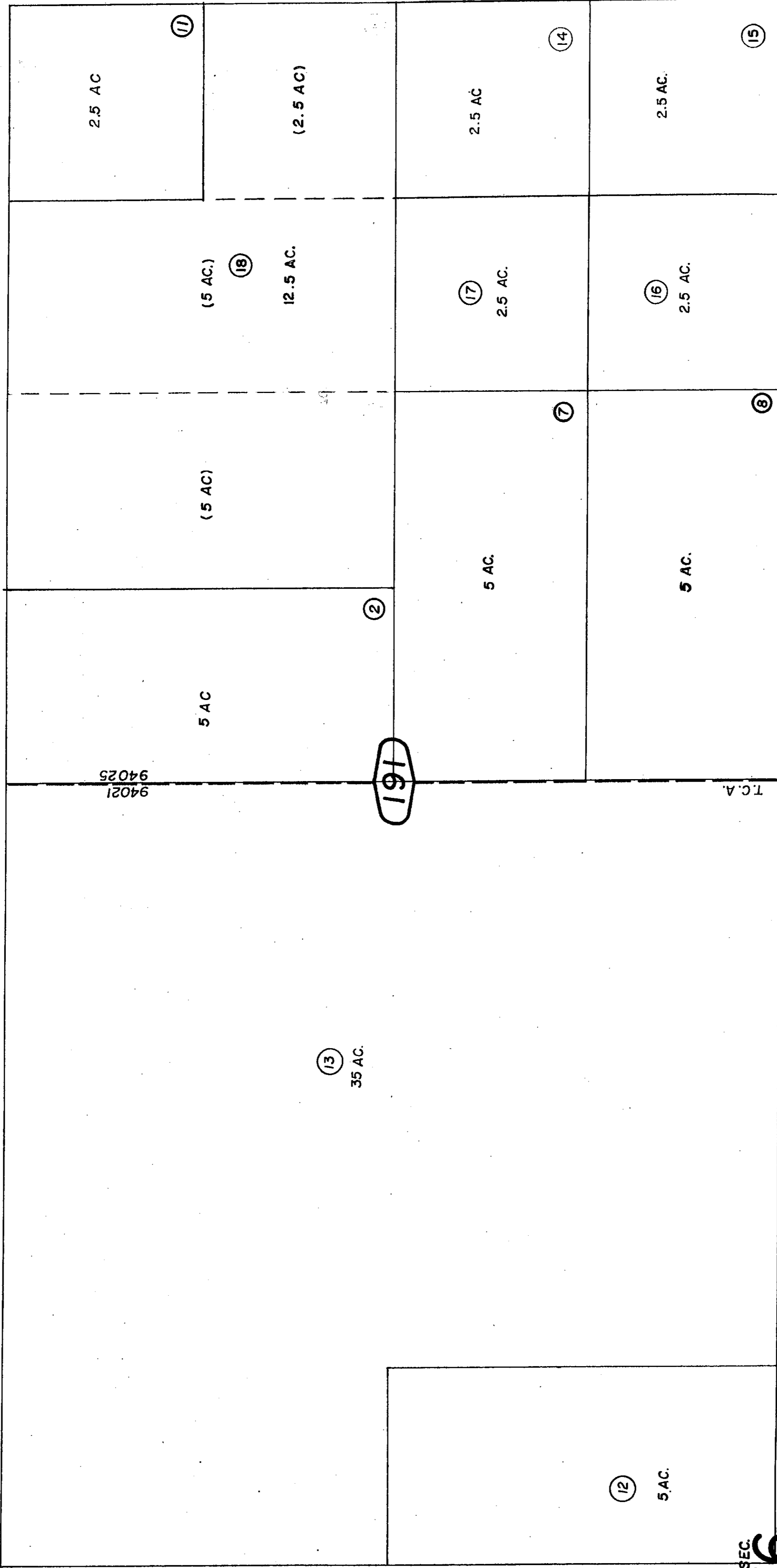


THIS MAP SHOULD BE USED FOR REFERENCE PURPOSES ONLY. NO LIABILITY  
ASSUMED FOR THE ACCURACY OF THE DATA SHOWN. PARCELS MAY NOT  
COMPLY WITH LOCAL SUBDIVISION OR BUILDING ORDINANCES.

Morongo Unified 582-19  
Tax Code Area  
94021, 94025



18



581/14

17

SEC. 16  
(640 AC.)

20

AUG 07 2002

do

Sept. 1959

REVISED  
4-5-07  
8-13-71 JE  
7/2/02 RU

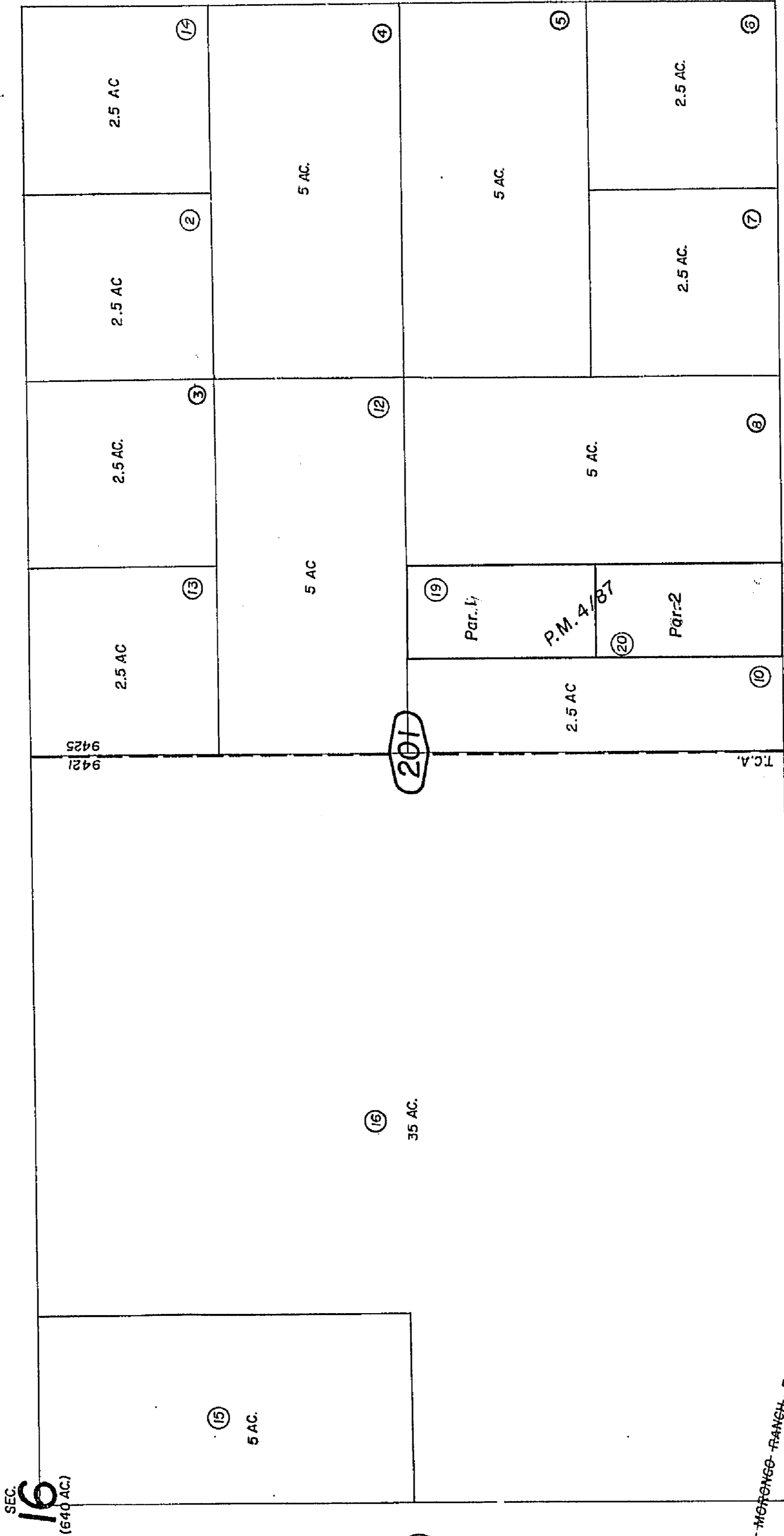
Assessors Map  
Book 582, Page 19  
San Bernardino County



Morongo Unified 582-20  
Tax Code Area  
9421, 9425

THIS MAP SHOULD BE USED FOR REFERENCE PURPOSES ONLY. NO LIABILITY IS ASSUMED FOR THE ACCURACY OF THE DATA SHOWN. PARCELS MAY NOT CORRELATE WITH LOCAL SUBDIVISION OR BUILDING ORDINANCES.

SEC. 16  
(640 AC.)



(19)

(21)

REVISED  
4-5-67  
5-5-68  
1-6-70

Assessors Map  
Book 582, Page 20  
San Bernardino County

Parcel Map No. 467, P.M. 4/87

Sept. 1959

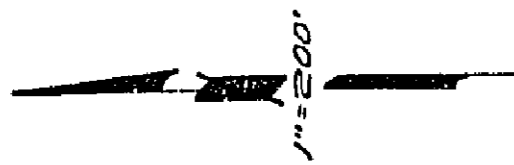
do



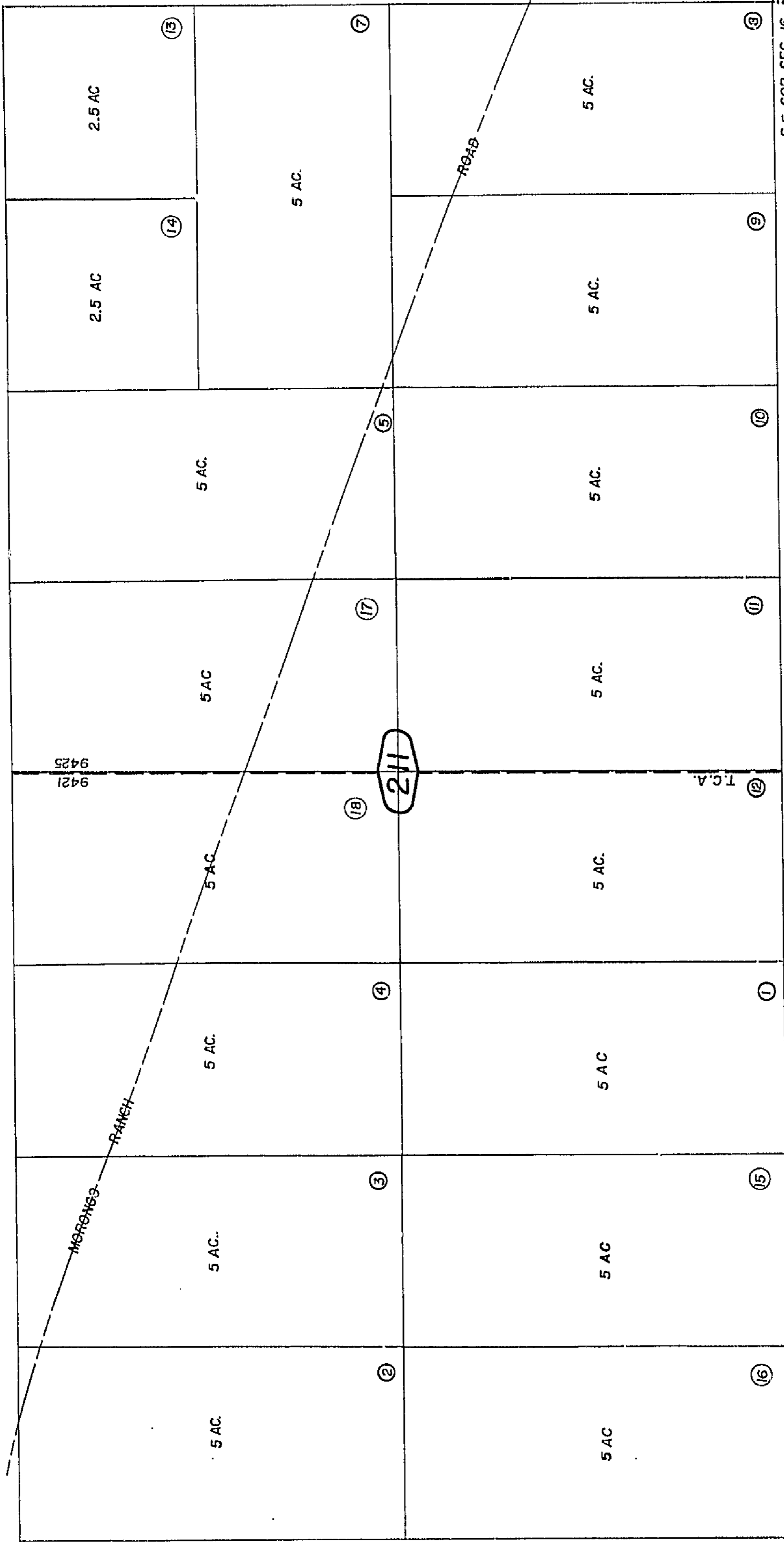
THIS MAP SHOULD BE USED FOR REFERENCE PURPOSES ONLY. NO LIABILITY IS ASSUMED FOR THE ACCURACY OF THE DATA SHOWN. PARCELS MAY NOT BE BOUND BY LOCAL ORDINANCES OR BUILDING ORDINANCES.

Morongo Unified Tax Code Area 9421, 9425

582-21



20



S.E. COR. SEC. 16 T.1S. R.4E.

22

17

REVISED 4-5-67

Assessors Map Book 582, Page 21 San Bernardino County

Note - Assessors Blk. & Lot Numbers Shown in Circles

do

Sept. 1969




THIS MAP SHOULD BE USED FOR REFERENCE PURPOSES ONLY. NO LIABILITY IS ASSUMED FOR THE ACCURACY OF THE DATA SHOWN. PARCELS MAY NOT BE BOUND BY ORDINANCES.

Morongo Unified  
Tax Code Area  
9411

582-22

N.E. COR. SEC. 21.  
T.1S. R.4E.



21

221  
80 AC

23

581  
07

25

1

*do*

Sept. 1959

Assessors Map  
Book 582, Page 22  
San Bernardino County

Note-Assessors Blk. & Lot  
Numbers Shown in Circles

REVISED  
7-5-67



THIS MAP SHOULD BE USED FOR REFERENCE PURPOSES ONLY. NO LIABILITY IS ASSUMED FOR THE ACCURACY OF THE DATA SHOWN. PARCELS MAY NOT COMPLY WITH LOCAL SUBDIVISION OR BUILDING ORDINANCES.

Morongo Unified  
Tax Code Area  
1149

582-23

N.W. COR. SEC. 21  
T.15. R.4.E.

(17)

(11)

(231)  
80 AC

(22)

(1)

(24)

*do*

Sept. 1959

REVISED  
4-5-47

Assessors Map  
Book 582, Page 23  
San Bernardino County

Note - Assessors Blk. & Lot  
Numbers Shown in Circles



582-24


Marongo Unified  
Tax Code Area  
9411

THIS MAP SHOULD BE USED FOR REFERENCE PURPOSES ONLY. NO LIABILITY IS ASSUMED FOR THE ACCURACY OF THE DATA SHOWN. PARCELS MAY NOT BE SHOWN IN ACCORDANCE WITH THE LATEST REVISIONS OF THE ZONING ORDINANCES.



1853

23



24  
80 AC

24

28

25

1 SEC  
21  
(640 AC)

27

REVISED  
4-3-67

Assessors Map  
Book 582, Page 24  
San Bernardino County

Note - Assessors Blk. & Lot  
Numbers Shown in Circles

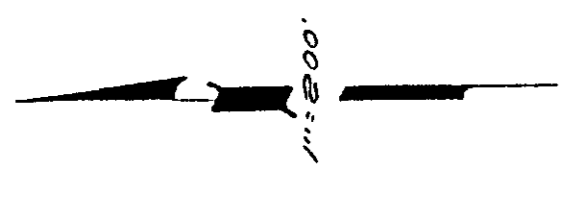
*do*

Sept. 1959

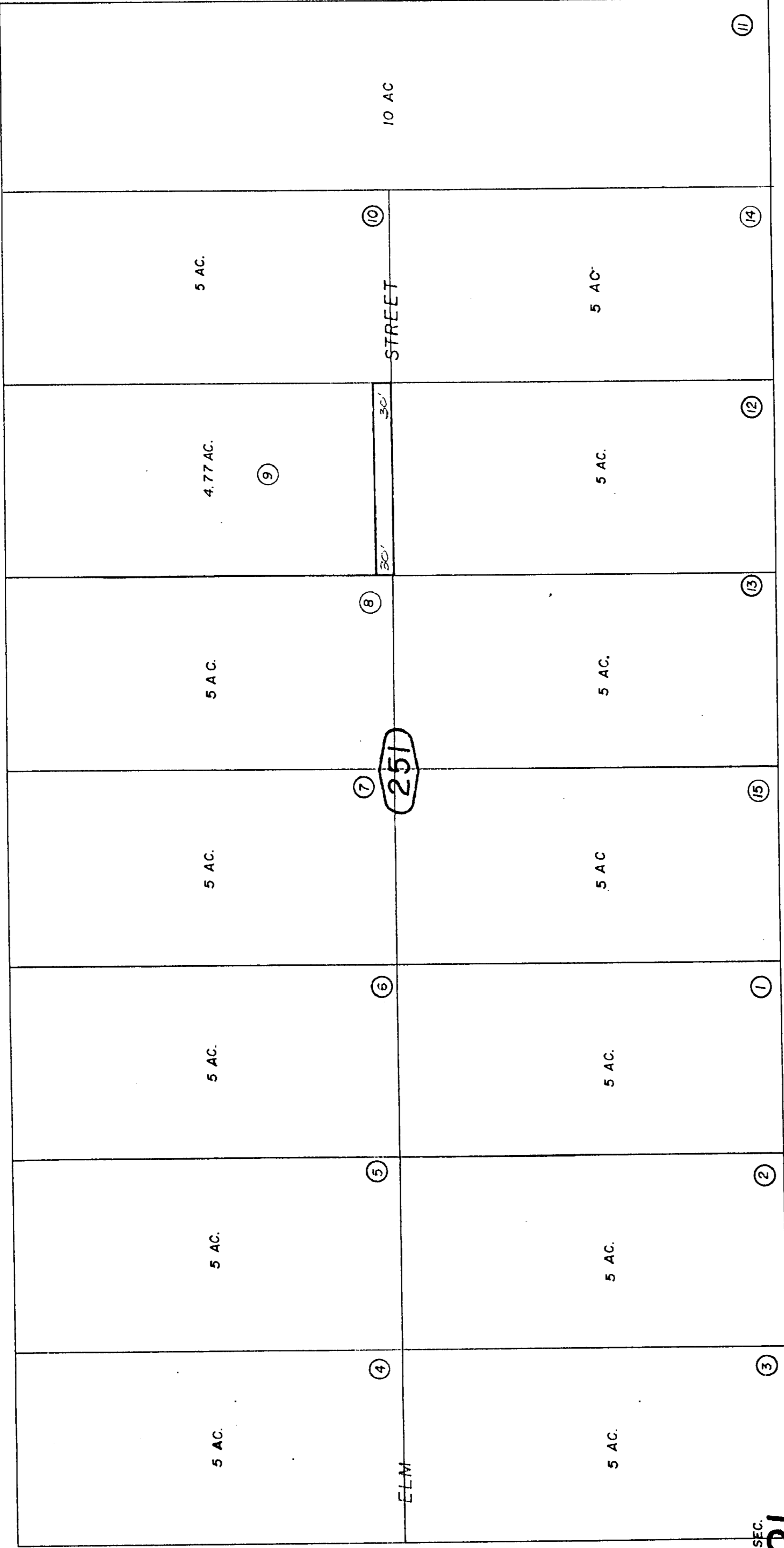


Morongo Unified 582-25  
Tax Code Area  
9411

S 1/2, N.E. 1/4 Sec. 21, T.1S.R.4E., S.B.B.&M.  
COMPLY WITH LOCAL SUBDIVISION OR BUILDING ORDINANCES.  
THIS MAP SHOULD BE USED FOR REFERENCE PURPOSES ONLY. NO LIABILITY  
IS ASSUMED FOR THE ACCURACY OF THE DATA SHOWN. PARCELS MAY NOT



(22)



581/06

24

SEC. 21  
(640 AC.)

26

94

REVISED  
4-5-67  
9/10/93 RM

Assessors Map  
Book 582, Page 25  
San Bernardino County

Note-Assessors Blk. & Lot  
Numbers Shown in Circles

do

Count 1050

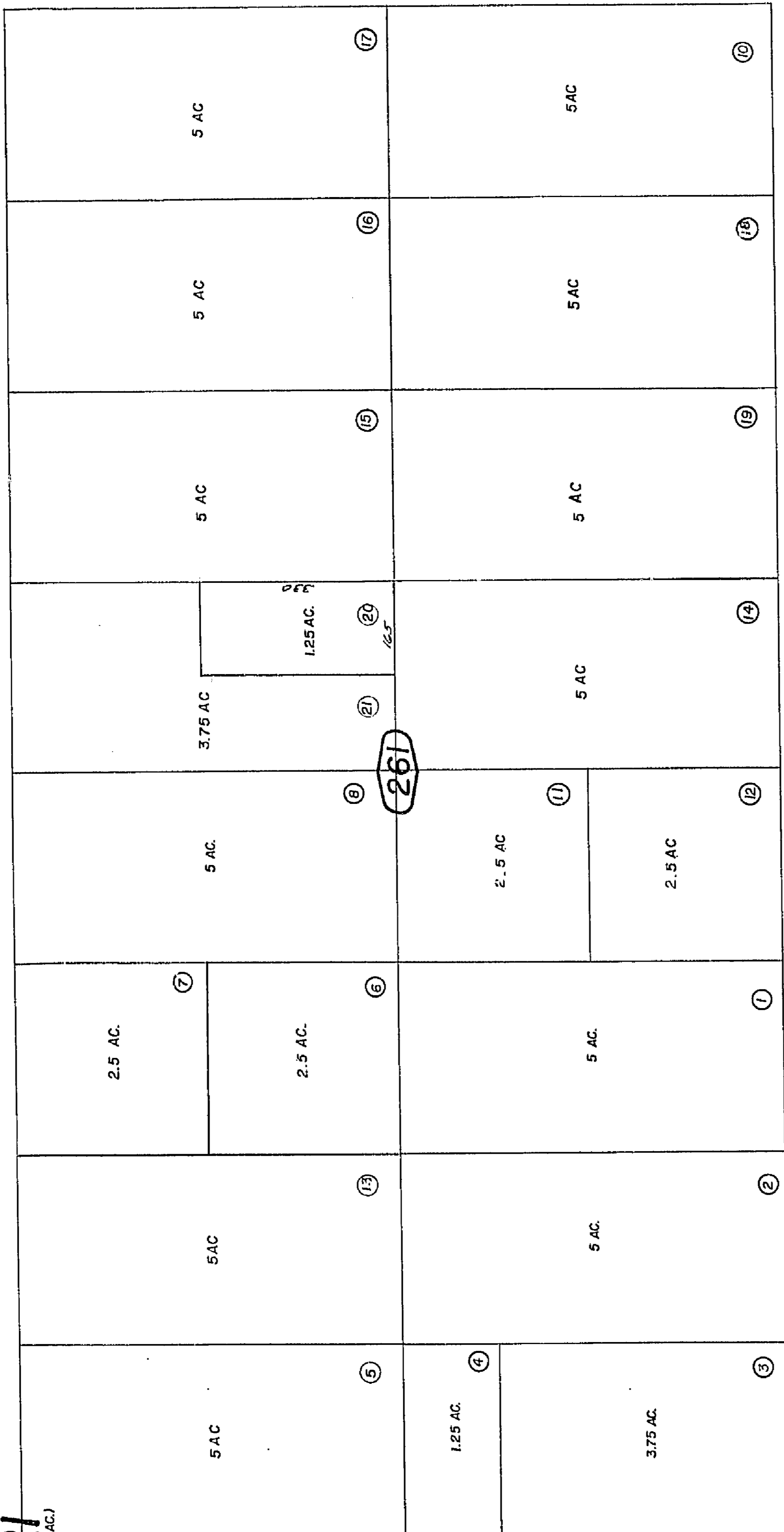
THIS MAP SHOULD BE USED FOR REFERENCE PURPOSES ONLY. NO LIABILITY IS ASSUMED FOR THE ACCURACY OF THE DATA SHOWN. PARCELS MAY NOT BE SHOWN TO SCALE.

THIS MAP SHOULD BE USED FOR REFERENCE PURPOSES ONLY. NO LIABILITY IS ASSUMED FOR THE ACCURACY OF THE DATA SHOWN. PARCELS MAY NOT BE SHOWN TO SCALE.



SEC. 21  
 (640 AC.)

25



261

581  
 03

27

29



do

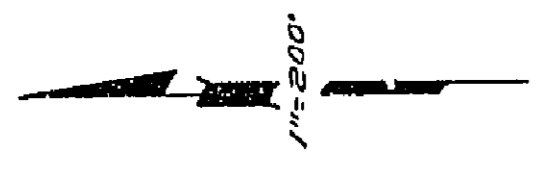
Sept. 1959

REVISED  
 4-5-67

Assessors Map  
 Book 582, Page 26  
 San Bernardino County

Note - Assessors Blk. & Lot  
 Numbers Shown in Circles

THIS MAP SHOULD BE USED FOR REFERENCE PURPOSES ONLY. NO LIABILITY IS ASSUMED FOR THE ACCURACY OF THE DATA SHOWN. PARCELS MAY NOT BE BOUND BY THE CITY OF MORONGO UNIFIED JURISDICTION OR ORDINANCES.



(24)

SEC. 21  
(640 AC.)

60 AC.

(26)

(27)

(20)

(1)	2.5 AC.	(2)	2.5 AC.	(3)	5 AC.	(4)	2.5 AC.	(5)	2.5 AC.	(6)	5 AC.
-----	---------	-----	---------	-----	-------	-----	---------	-----	---------	-----	-------

(28)



*do*

Sept. 1959

REVISED  
4-5-67


Assessors Map  
Book 582, Page 27  
San Bernardino County

Note - Assessors Blk. & Lot  
Numbers Shown in Circles



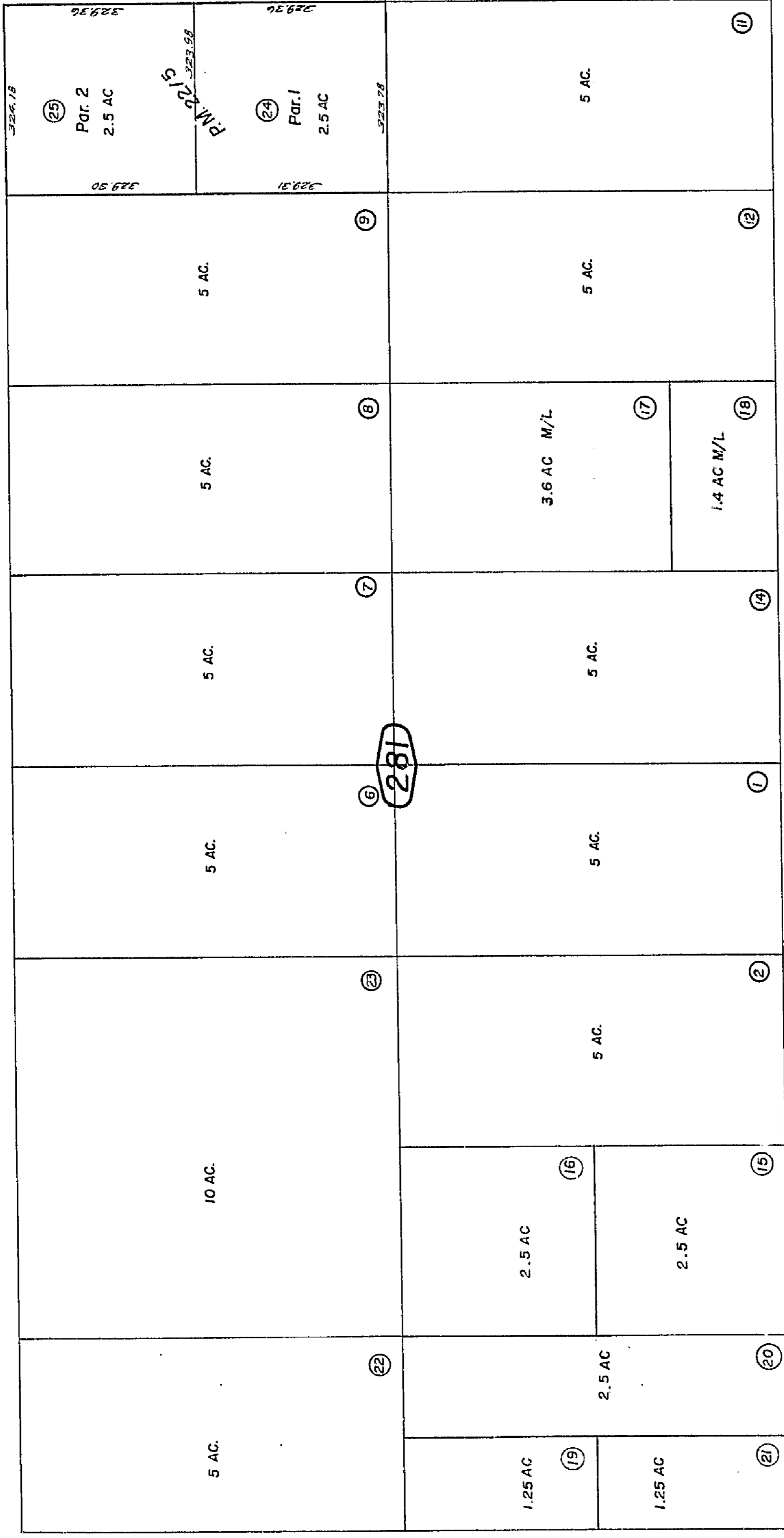
Morongo Unified Tax Code Area 582-28 941

THIS MAP SHOULD BE USED FOR REFERENCE PURPOSES ONLY. NO LIABILITY IS ASSUMED FOR THE ACCURACY OF THE DATA SHOWN. PARCELS MAY NOT BE SUBJECT TO ANY BUILDING ORDINANCES.



27

29



06

583  
30

S.W. COR. SEC. 21  
T.15. R.4E.


REVISED  
4-5-67  
6/30/75  
RJM

Assessors Map  
Book 582, Page 28  
San Bernardino County

Parcel Map No. 2403, P.M.22/5

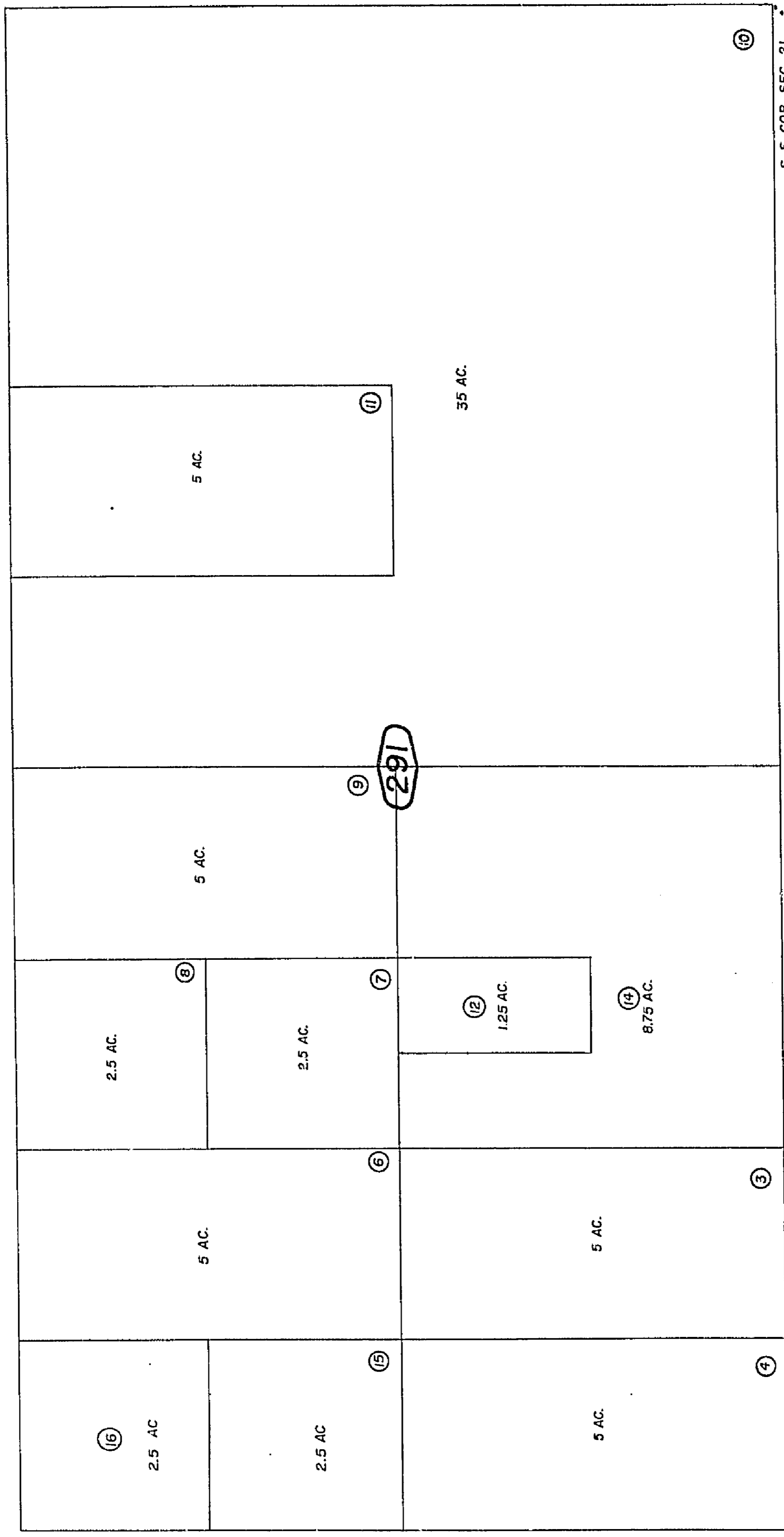
Sept. 1959

THIS MAP SHOULD BE USED FOR REFERENCE PURPOSES ONLY. NO LIABILITY IS ASSUMED FOR THE ACCURACY OF THE DATA SHOWN. PARCELS MAY NOT COMPLY WITH LOCAL SUBDIVISION OR ZONING ORDINANCES.



581  
02

26



S. E. COR. SEC. 21  
T. 15 R. 4 E.

583  
32

583  
31



*da*

Sept. 1959

REVISED  
4-5-47  
3 13 74 6H

Assessors Map  
Book 582, Page 29  
San Bernardino County

Note-Assessors Blk. & Lot  
Numbers Shown in Circles