COUNTY OF SAN BERNARDINO 1853

S. 1/2 Fractional Sec 18 T.1N. R.12E. S.B.B.&M.

THIS MAP SHOULD BE USED FOR REFERENCE PURPOSES ONLY. NO LIABILITY IS ASSUMED FOR THE ACCURACY OF THE DATA SHOWN. PARCELS MAY NOT COMPLY WITH LOCAL SUBDIVISION OR BUILDING ORDINANCES

Morongo Unified
Tax Code Area
9455

592-31

Note - All Gov't Lots 2.50 Acres
Unless Otherwise Shown

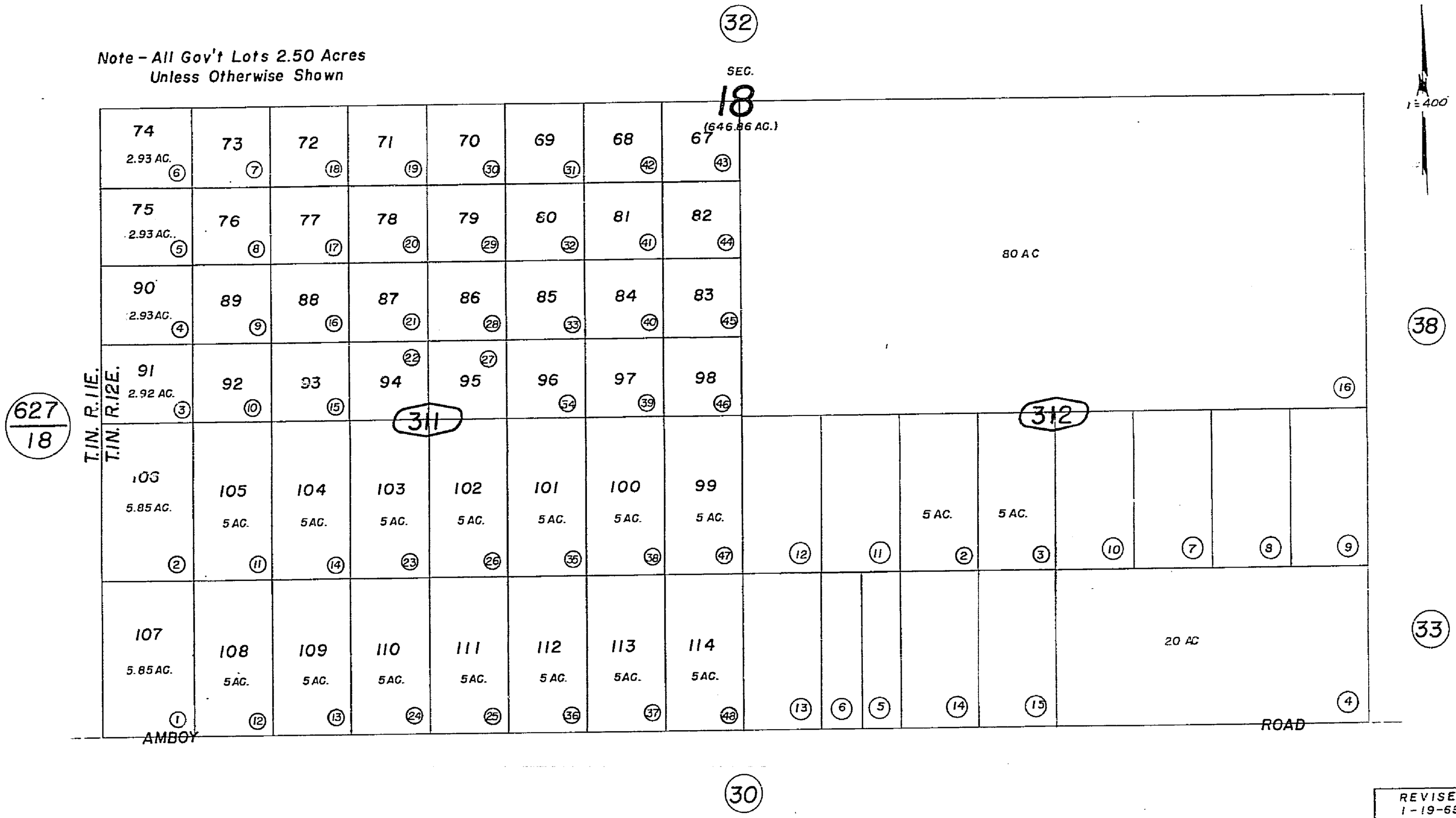

REVISED 1-19-63

Note - Assessor's Blk. & Lot Numbers Shown in Circles

Assessor's Map
Book 592, Page 31
San Bernardino County

Jul. 1959

COUNTY OF SAN BERNARDINO 1853

N. 1/2 Fractional Sec. 18, T.1N. R.12E., S.B.B. & M.

THIS MAP SHOULD BE USED FOR REFERENCE PURPOSES ONLY. NO LIABILITY IS ASSUMED FOR THE ACCURACY OF THE DATA SHOWN. PARCELS MAY NOT COMPLY WITH LOCAL SUBDIVISION OR BUILDING ORDINANCES.

Morongo Unified
Tax Code Area
9455

592-32

Note - All Gov't Lots 2.50 Acres
Unless Otherwise Shown

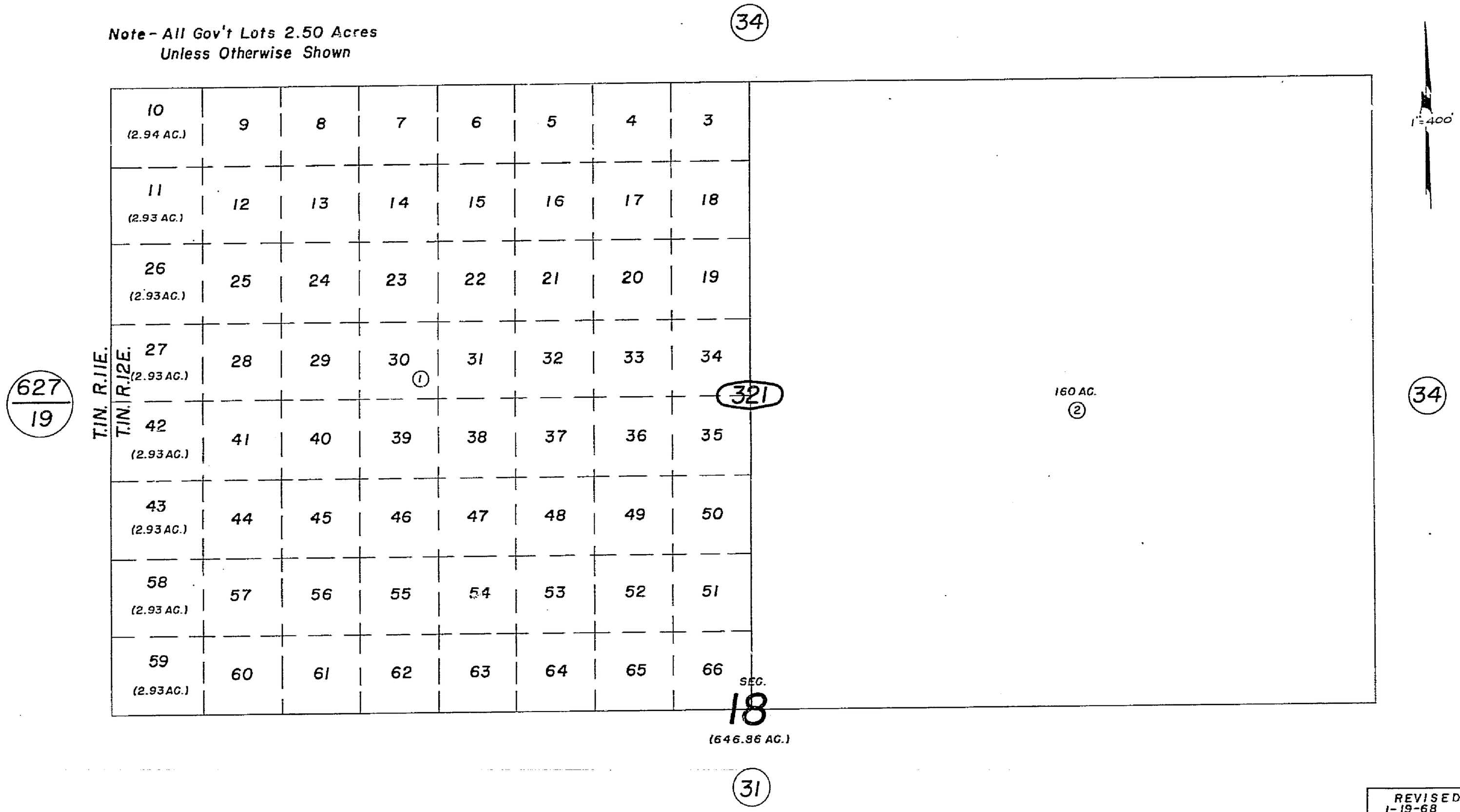

REVISED 1-19-68

Note - Assessor's Blk. & Lot Numbers Shown in Circles

Assessor's Map
Book 592, Page 32
San Bernardino County

Jul. 1959

Morongo Unified
Tax Code Area
9455

THIS MAP SHOULD BE USED FOR REFERENCE PURPOSES ONLY. NO LIABILITY IS ASSUMED FOR THE ACCURACY OF THE DATA SHOWN. PARCELS MAY NOT COMPLY WITH LOCAL SUBDIVISION, PLANNING, ZONING, OR SIMILAR ORDINANCES

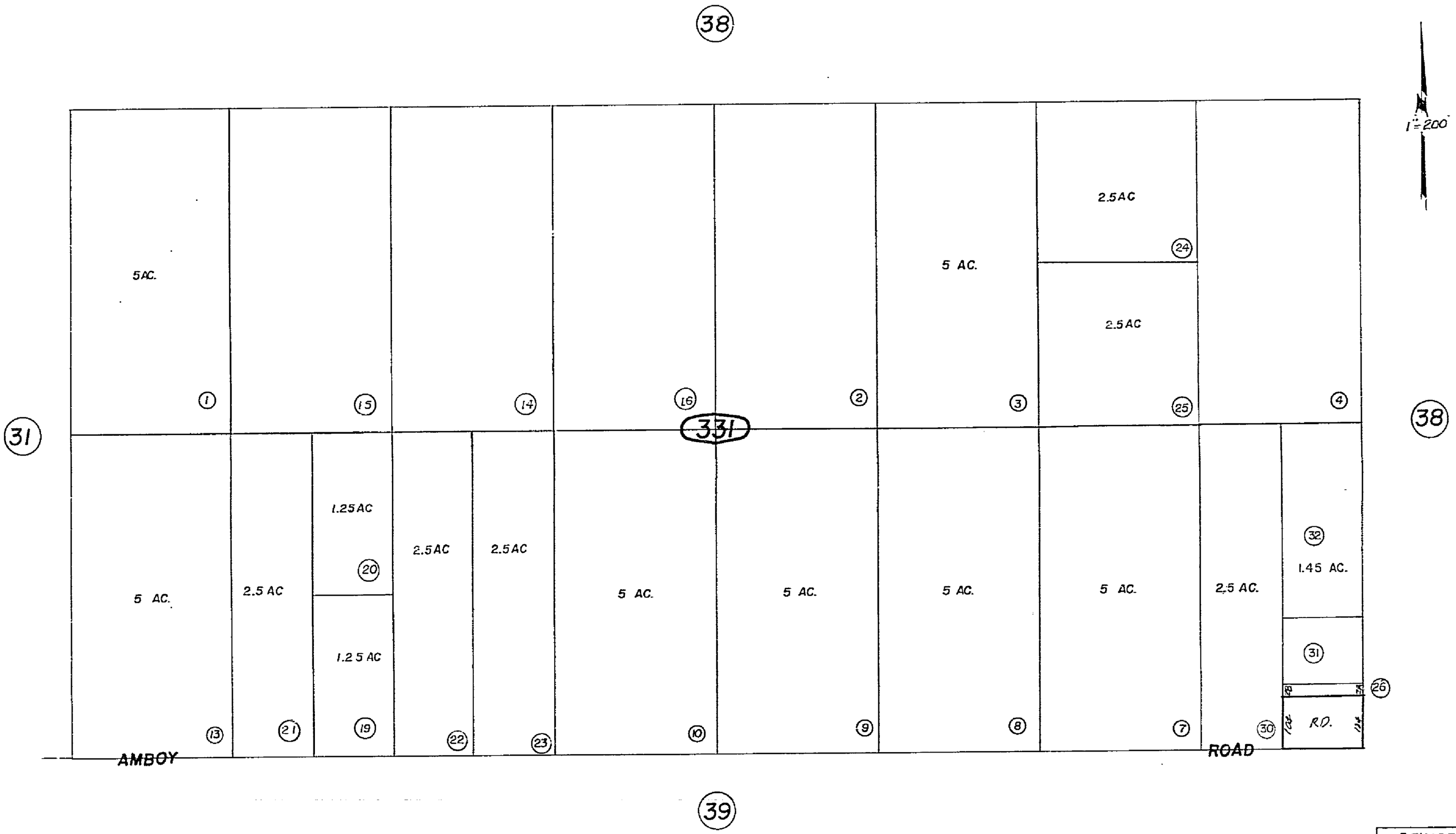

Note – Assessor's Blk. & Lot Numbers Shown in Circles

Assessor's Map
Book 592, Page 33
San Bernardino County

REVISED
1-19-68
3/11/85 PE
3/18/85 PE
5/22/90 SS
10/15/90 GP
03 23 92 NP

Jul. 1959

COUNTY OF SAN BERNARDINO
1853

Morongo Unified
Tax Code Area
9455

592 - 34

THIS MAP SHOULD BE USED FOR REFERENCE PURPOSES ONLY. NO LIABILITY IS ASSUMED FOR THE ACCURACY OF THE DATA SHOWN. PARCELS MAY NOT COMPLY WITH LOCAL SUBDIVISION OR BUILDING ORDINANCES.

For: N 1/2 T.1N.R.12E., S.B.B.&M.

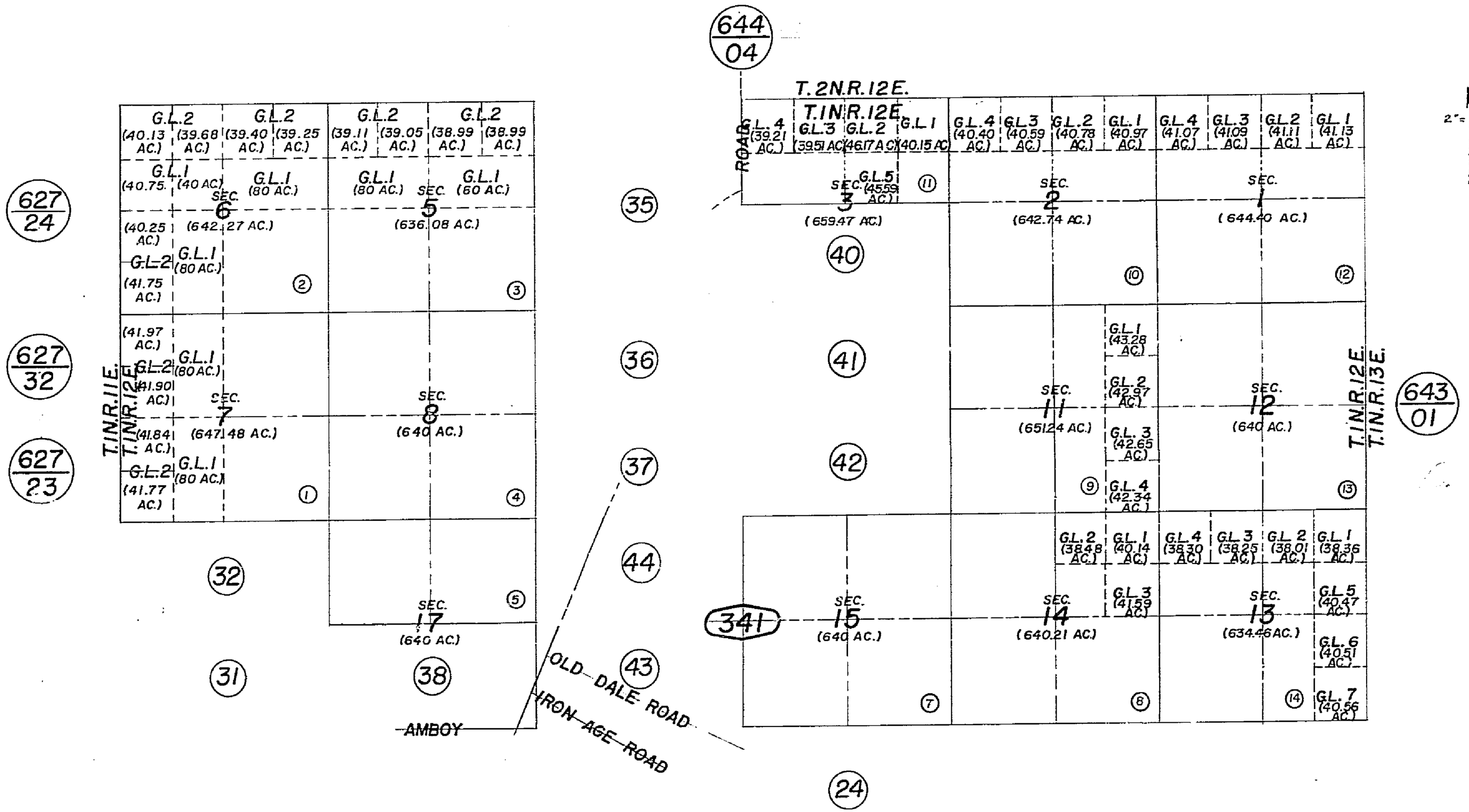

REVISED
1-19-68

Note - Assessor's Blk. & Lot Numbers Shown in Circles

Assessor's Map
Book 592, Page 34
San Bernardino County

July 1959

COUNTY OF SAN BERNARDINO 1853

Fractional Sec. 4, T.1N., R.12E., S.B.B. & M.

Morongo Unified
Tax Code Area
9455

592-35

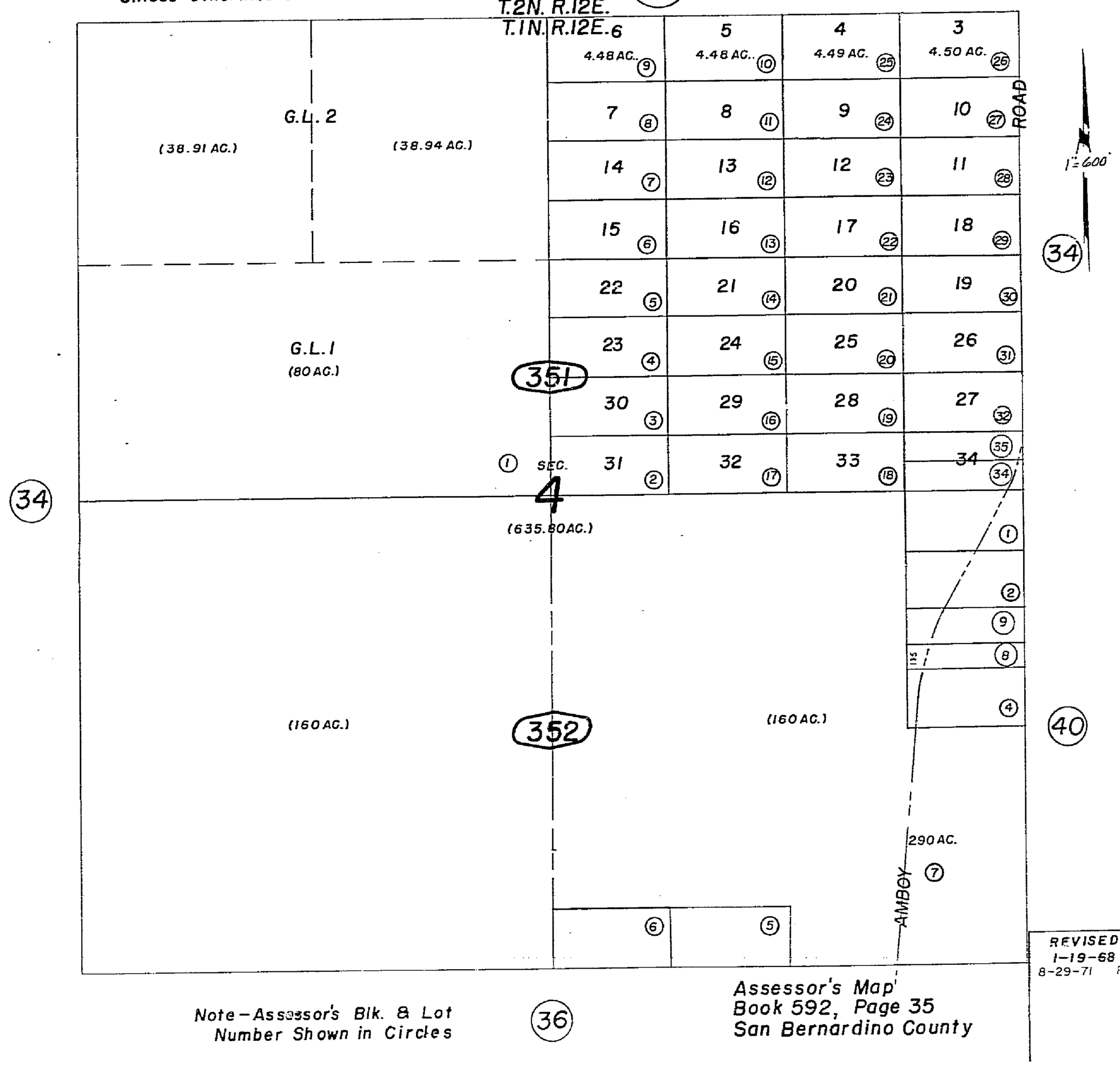

REVISED
1-19-68
8-29-71 R.B.

Note - Assessor's Blk. & Lot Number Shown in Circles

Assessor's Map
Book 592, Page 35
San Bernardino County

Jul. 1958

Morongo Unified
Tax Code Area
9455

THIS MAP SHOULD BE USED FOR REFERENCE PURPOSES ONLY. NO LIABILITY IS ASSUMED FOR THE ACCURACY OF THE DATA SHOWN. PARCELS MAY NOT COMPLY WITH LEGAL SUBDIVISION OR SURVEY STANDARDS.

Section 9, T.1N., R.2E., S.B.B.&M.

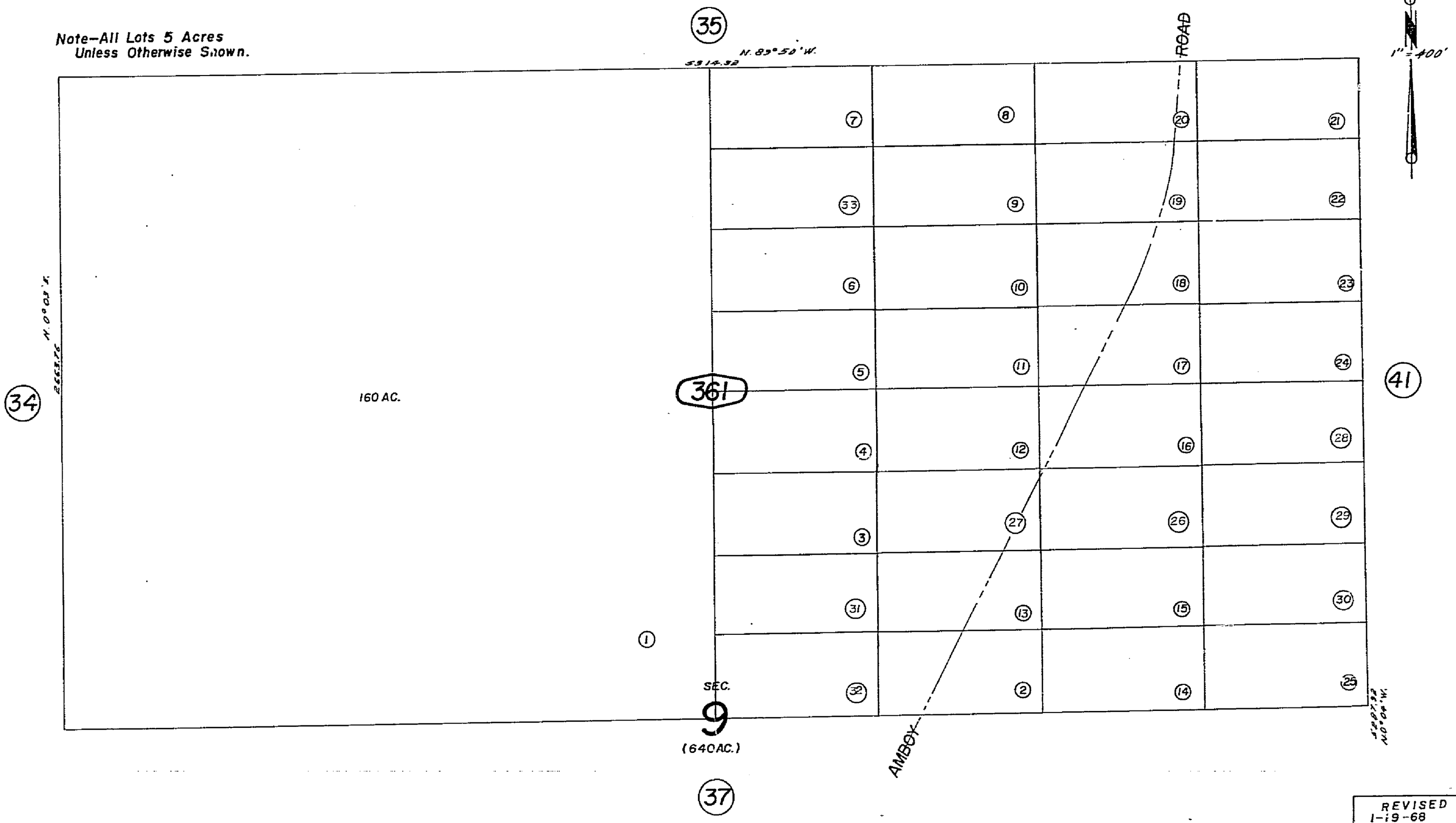

REVISED
1-19-68
8-29-71 R.B.

Note–Assessor's Blk. & Lot
Numbers Shown in Circles.

Assessor's Map
Book 592, Page 36
San Bernardino County

Dec. 1960

COUNTY OF SAN BERNARDINO 1853

SLXS Section 9, T1N, R1E, S.B.B.&M.

THIS MAP SHOULD BE USED FOR REFERENCE PURPOSES ONLY. NO LIABILITY IS ASSUMED FOR THE ACCURACY OF THE DATA SHOWN. PARCELS MAY NOT COMPLY WITH LOCAL SUBDIVISION, OR BUILDING ORDINANCES.

Morongo Unified
Tax Code Area
9455

592-37

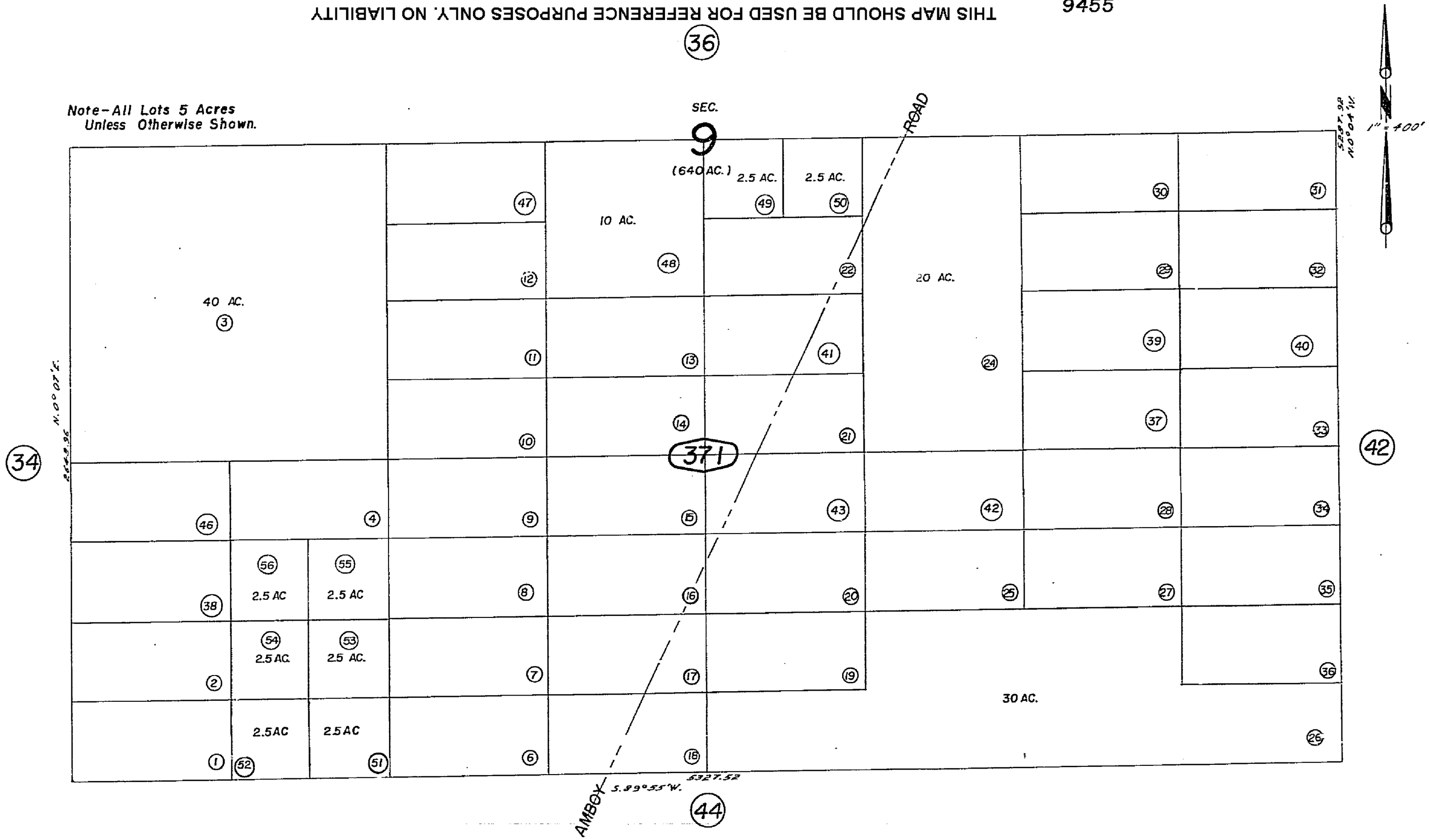

Note-Assessor's Blk. & Lot Numbers Shown in Circles.

Assessor's Map
Book 592, Page 37
San Bernardino County

REVISED
1-19-68
7-13-71 JEB
8-29-71 R.B.
7/7/72 R.R.

Dec. 1960

S.E.1/4 & N.E.1/2 S.W.1/4 Section 17 T.1N. R.12E. S.B.B.&M.

Morongo Unified
Tax Code Area
94055

592-38

THIS MAP SHOULD BE USED FOR REFERENCE PURPOSES ONLY. NO LIABILITY IS ASSUMED FOR THE ACCURACY OF THE DATA SHOWN. PARCELS MAY NOT COMPLY WITH LOCAL SUBDIVISION OR BUILDING ORDINANCES.

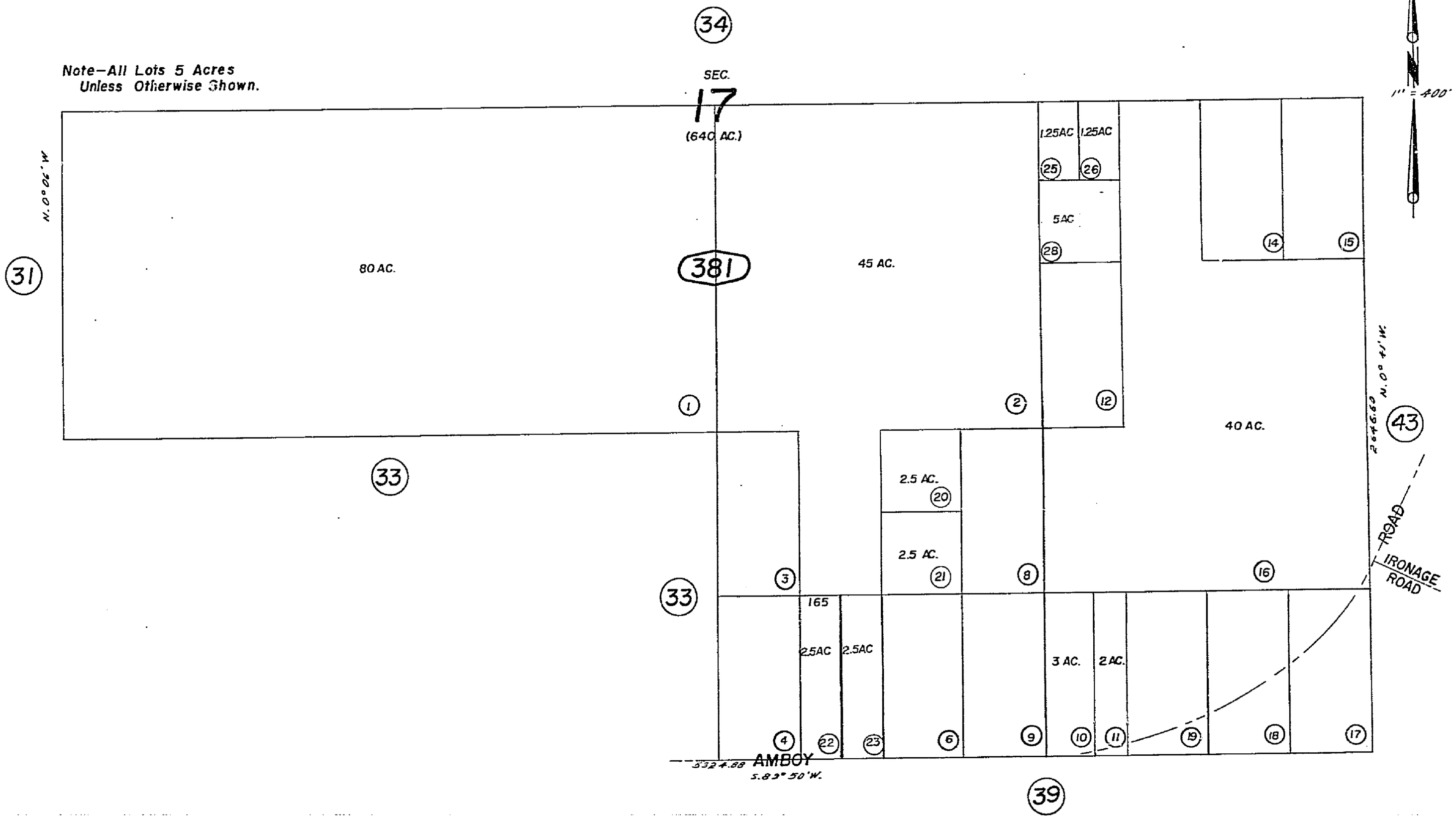

REVISED
1-19-68
8-29-71 R.B.
4 3 79 GH

Note-Assessor's Blk. & Lot
Numbers Shown in Circles.

Assessor's Map
Book 592, Page 38
San Bernardino County

Dec. 1960

COUNTY OF SAN BERNARDINO 1853

N1/2 Section 20 T1N R12E S.B.B.&M.

THIS MAP SHOULD BE USED FOR REFERENCE PURPOSES ONLY. NO LIABILITY IS ASSUMED FOR THE ACCURACY OF THE DATA SHOWN. PARCELS MAY NOT COMPLY WITH LOCAL SUBDIVISION OR BUILDING ORDINANCES.

Morongo Unified
Tax Code Area
94055

592-39

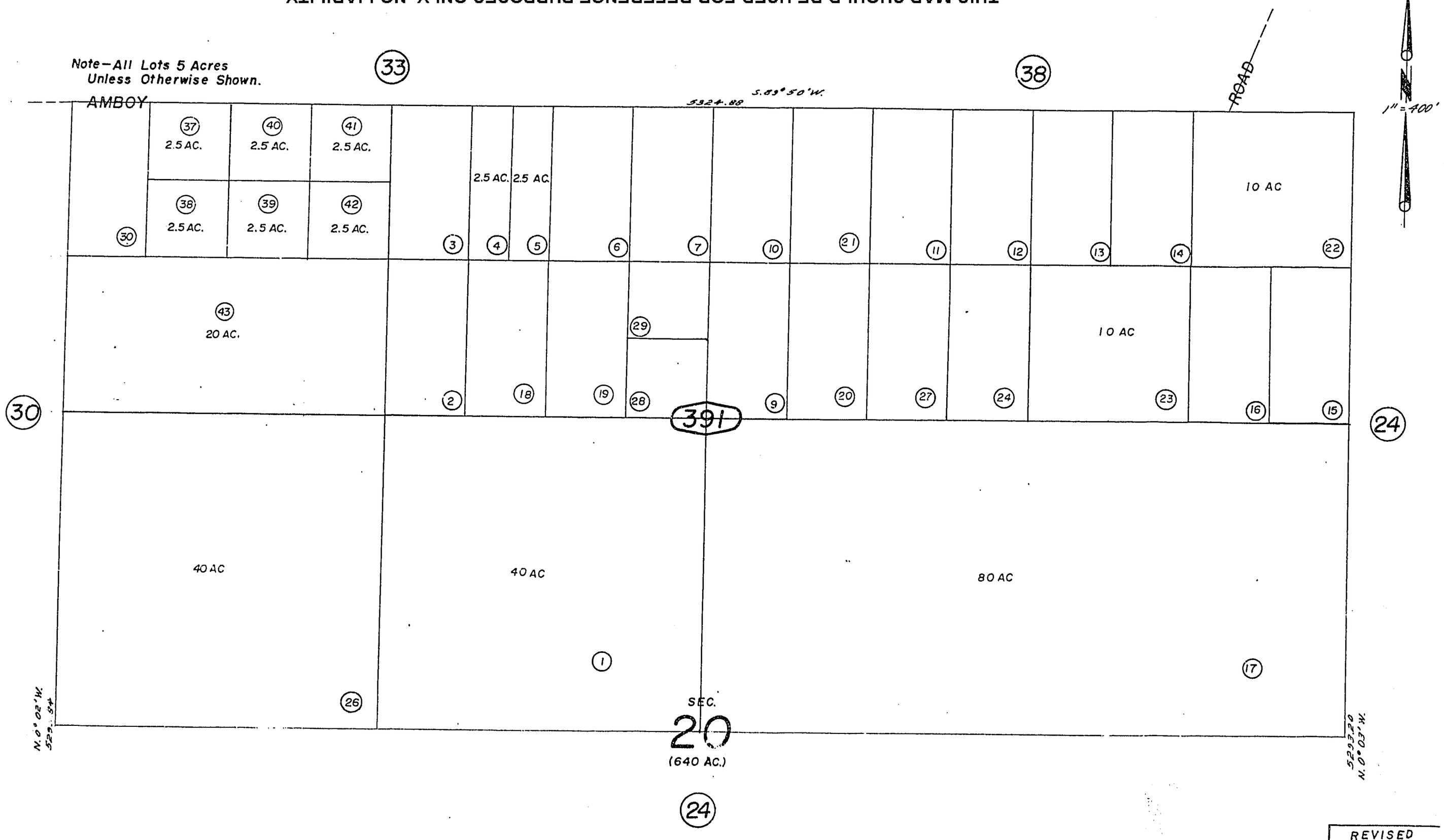

Note—Assessor's Blk. & Lot Numbers Shown in Circles.

Assessor's Map
Book 592, Page 39
San Bernardino County

REVISED
1-19-68
3/27/72 BLB
8/21/98 AGS

SEP 14 1998

W.H.
Dec. 1960

S.1/2 Fractional Section 3, T1N, R12E, S.B.B.&M.

Morongo Unified
Tax Code Area
9455

592-40

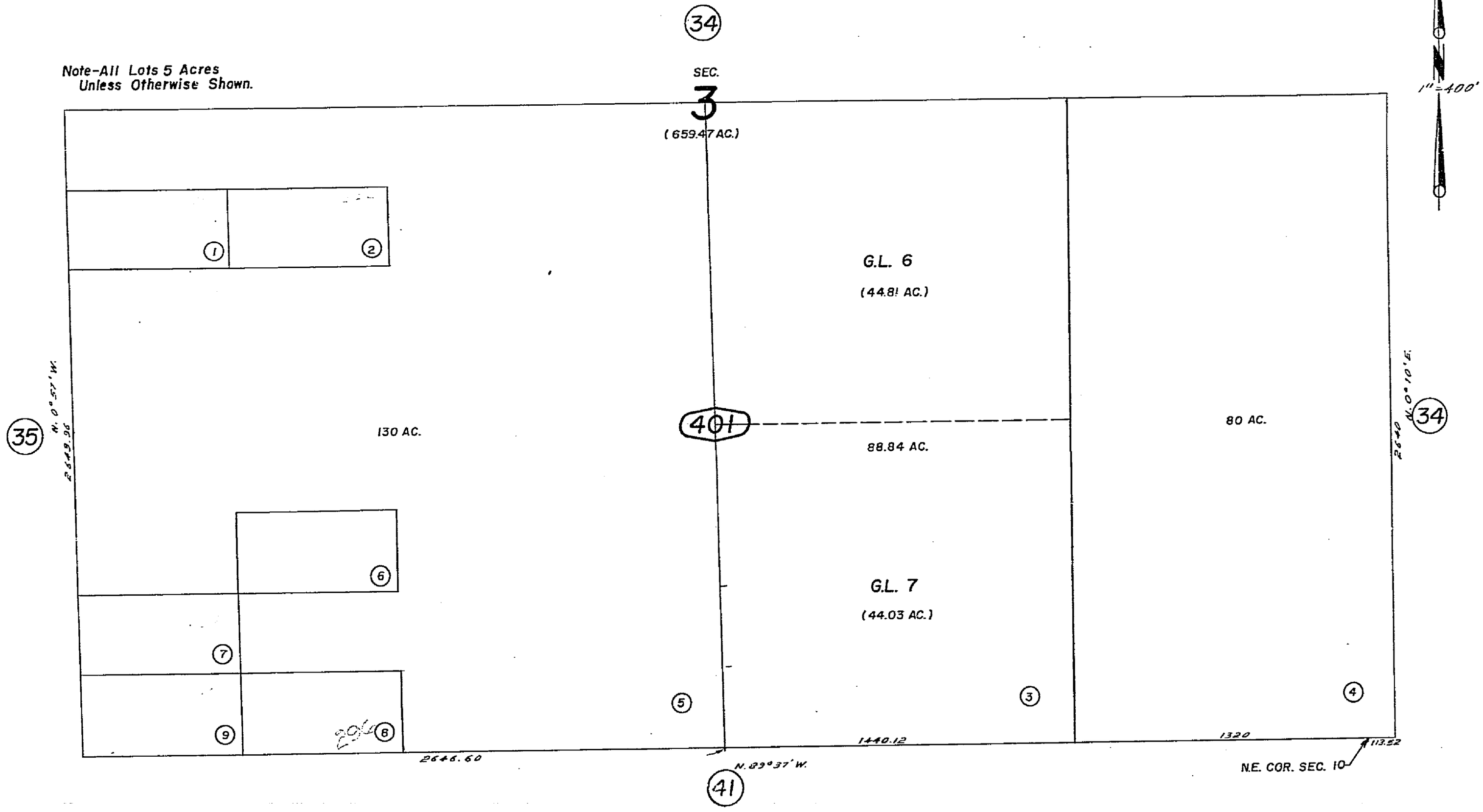

THIS MAP SHOULD BE USED FOR REFERENCE PURPOSES ONLY. NO LIABILITY IS ASSUMED FOR THE ACCURACY OF THE DATA SHOWN. PARCELS MAY NOT COMPLY WITH LOCAL SUBDIVISION OR ZONING ORDINANCES.

REVISED
1-19-68

Note-Assessor's Blk. & Lot
Numbers Shown in Circles.

Assessor's Map
Book 592, Page 40
San Bernardino County

Dec. 1960

COUNTY OF SAN BERNARDINO
1853

N1/2 Section 10 T1N R12E S.B.B.&M.

THIS MAP SHOULD BE USED FOR REFERENCE PURPOSES ONLY. NO LIABILITY IS ASSUMED FOR THE ACCURACY OF THE DATA SHOWN. PARCELS MAY NOT COMPLY WITH LOCAL SUBDIVISION OR BUILDING ORDINANCES.

Morongo Unified
Tax Code Area
9455

592-41

Note—All Lots 5 Acres
Unless Otherwise Shown.

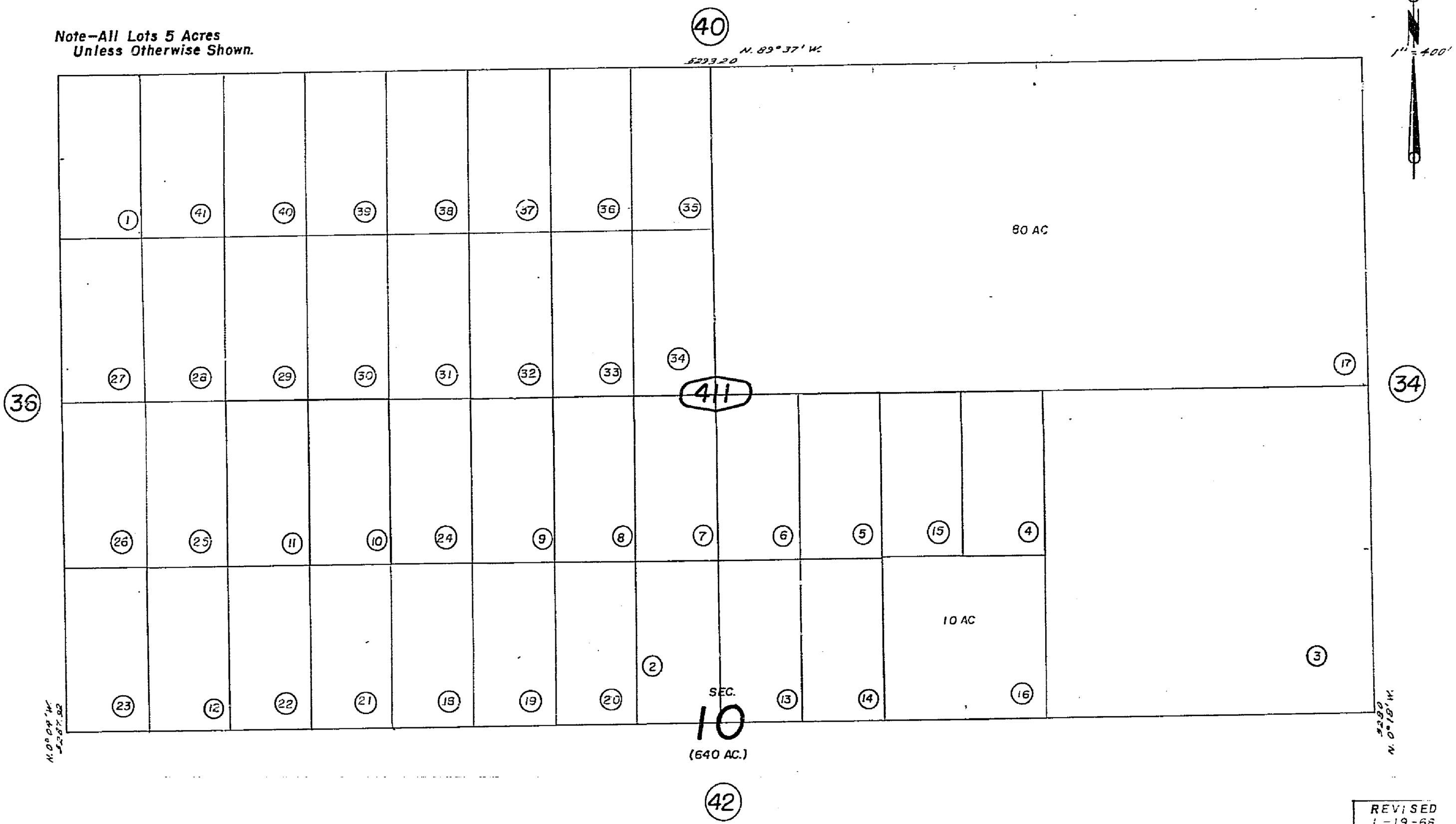

REVISED
1-19-68

Note—Assessor's Blk. & Lot
Numbers Shown in Circles.

Assessor's Map
Book 592, Page 41
San Bernardino County

W. B.
Dec. 1960

Morongo Unified
Tax Code Area
9455

THIS MAP SHOULD BE USED FOR REFERENCE PURPOSES ONLY. NO LIABILITY IS ASSUMED FOR THE ACCURACY OF THE DATA SHOWN. PARCELS MAY NOT COMPLY WITH LOCAL SUBDIVISION OR BUILDING ORDINANCES.

S1/2 Section 10, T.1N.,R.12E., S.B.B.&M.

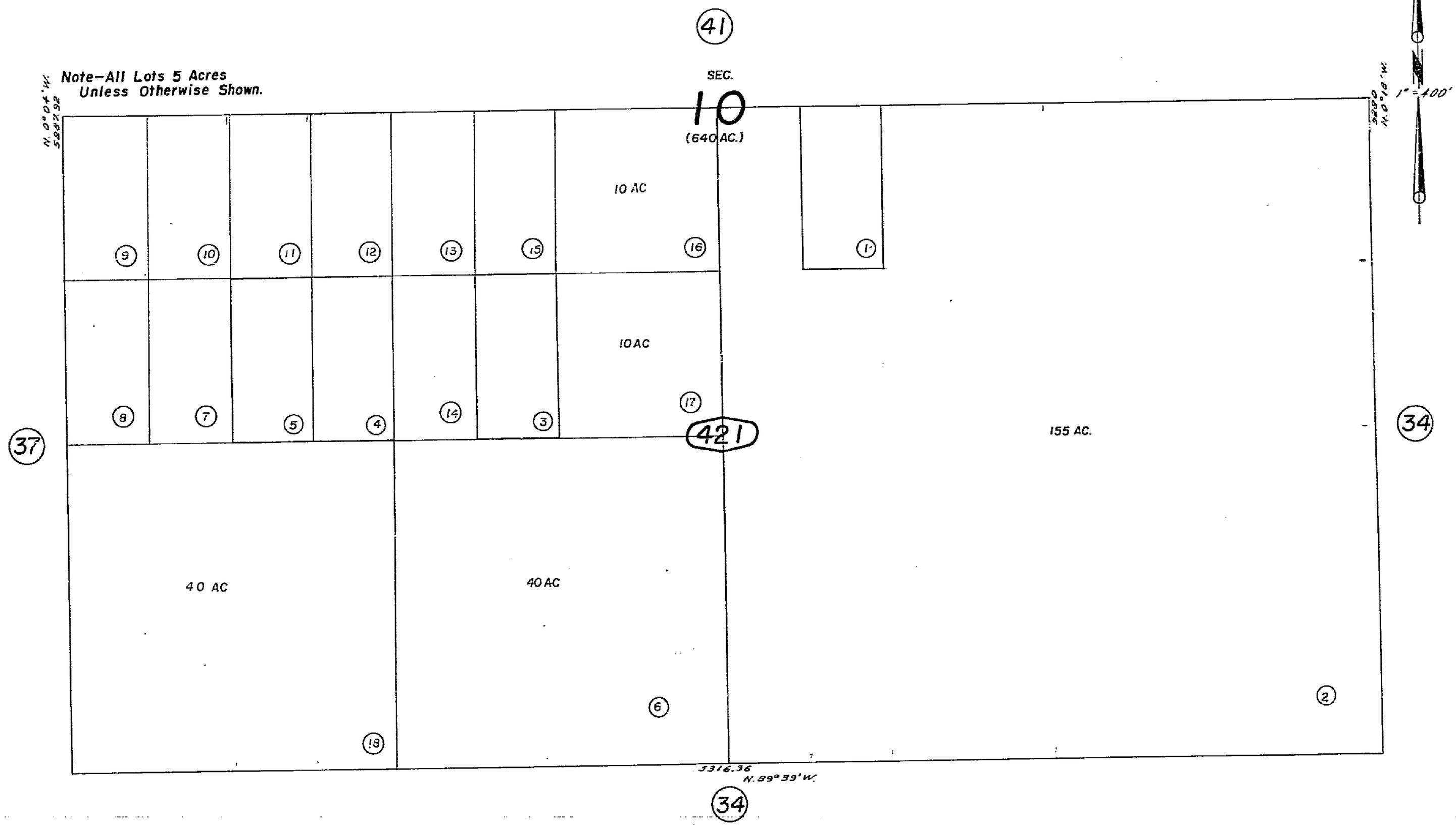

REVISED
1-19-68

Note-All Lots 5 Acres
Unless Otherwise Shown.

Note-Assessor's Blk. & Lot
Numbers Shown in Circles.

Assessor's Map
Book 592, Page 42
San Bernardino County

Dec. 1960

S 1/2 Sec 16 T1N R12E SBB&M

THIS MAP SHOULD BE USED FOR REFERENCE PURPOSES ONLY. NO LIABILITY IS ASSUMED FOR THE ACCURACY OF THE DATA SHOWN. PARCELS MAY NOT COMPLY WITH LOCAL SUBDIVISION OR BUILDING ORDINANCES.

Morongo Unified
Tax Code
9455

592 - 43

COUNTY OF SAN BERNARDINO 1853

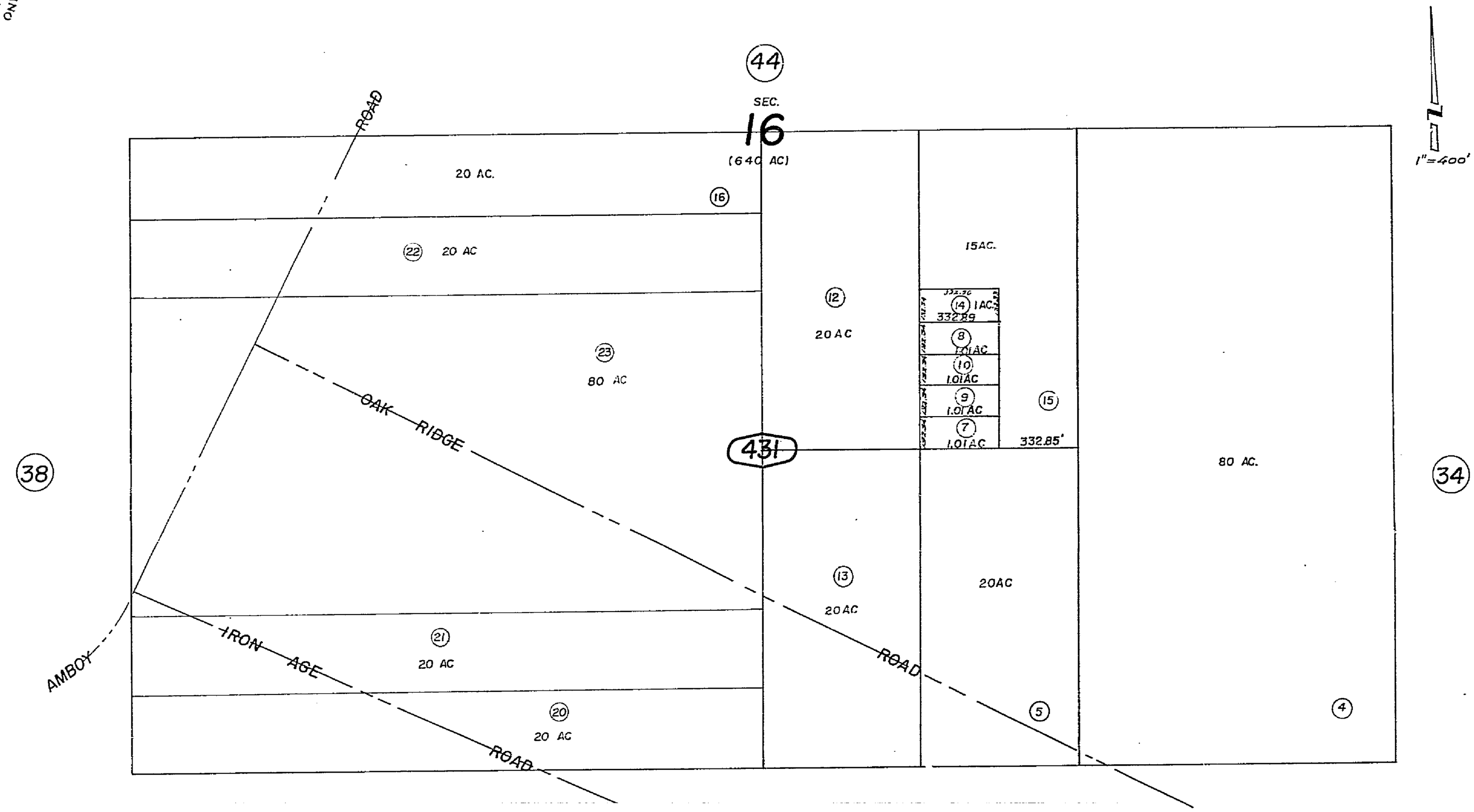

Nov. 1963

Assessor's Map
Book 592 Page 43
San Bernardino County

REVISED	
1-19-68	
8/26/69	M.H.
5/4/71	C.A.
8-29-71	R.S.
7 27 72	GH
11 10 72	GH

Oct. 1963

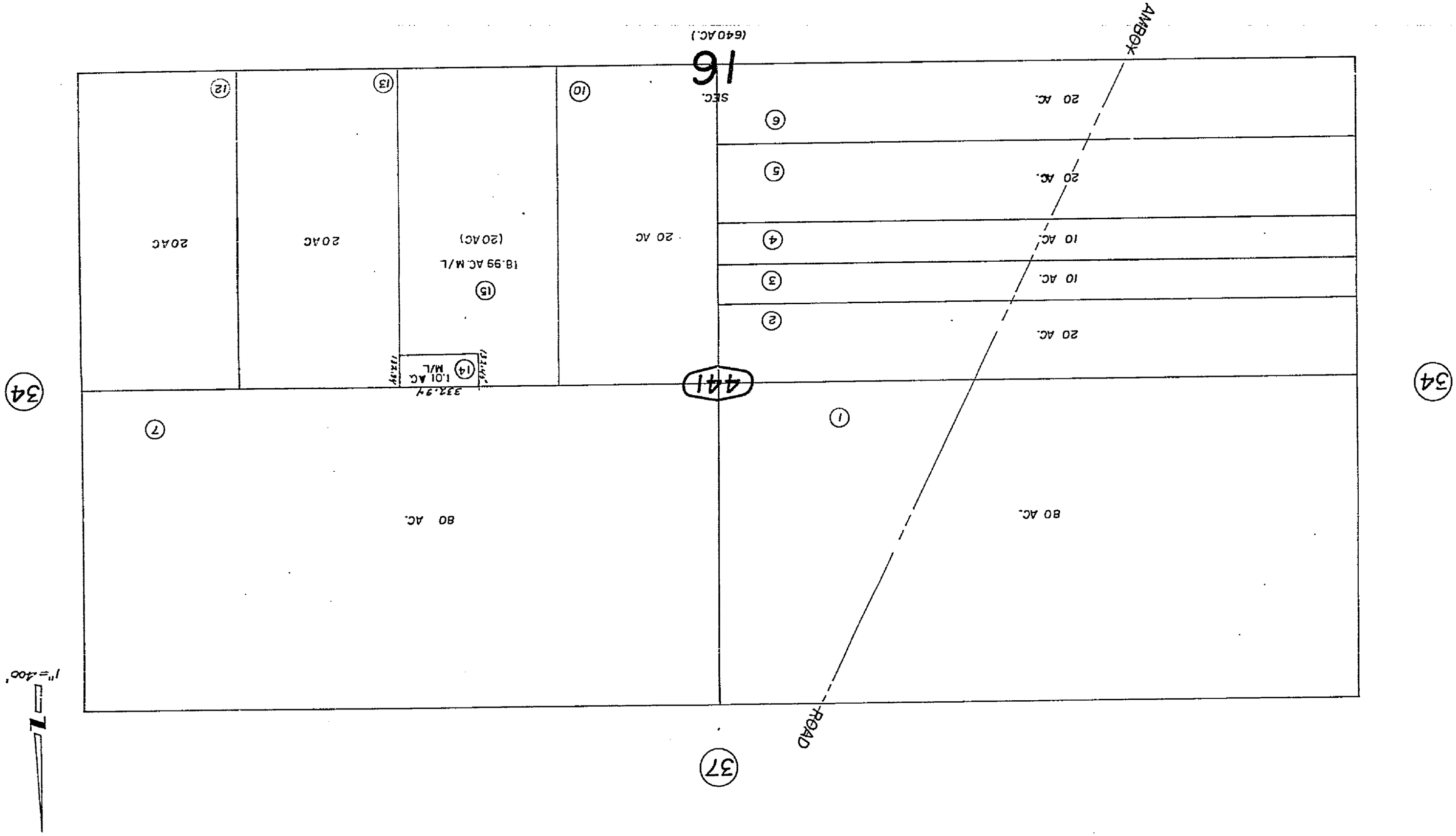

REVISED
1-19-68
9-2-70 C.A.
8-29-71 R.B.

Assessor's Map
Book 592 Page 44
San Bernardino County

N. 1/2 Sec. 16 T.1N., R.12E. S.B.B.&M.

Morongo Unified
Tax Code
9455

592-44

THIS MAP SHOULD BE USED FOR REFERENCE PURPOSES ONLY. NO LIABILITY IS ASSUMED FOR THE ACCURACY OF THE DATA SHOWN. PARCELS MAY NOT COMPLY WITH LOCAL SUBDIVISION OR BUILDING ORDINANCES.

COUNTY OF SAN BERNARDINO 1853

COUNTY OF SAN BERNARDINO
1853

S1/2 NW1/4 Fractional Sec 5 T1S R1E SBB&M.

Morongo Unified
Tax Rate
94095

592-45

THIS MAP SHOULD BE USED FOR REFERENCE PURPOSES ONLY. NO LIABILITY IS ASSUMED FOR THE ACCURACY OF THE DATA SHOWN. PARCELS MAY NOT COMPLY WITH LOCAL SUBDIVISION OR BUILDING ORDINANCES.

NOTE: All Gov't. Lots 2.50 Ac.
Unless Otherwise Noted.

1" = 200'

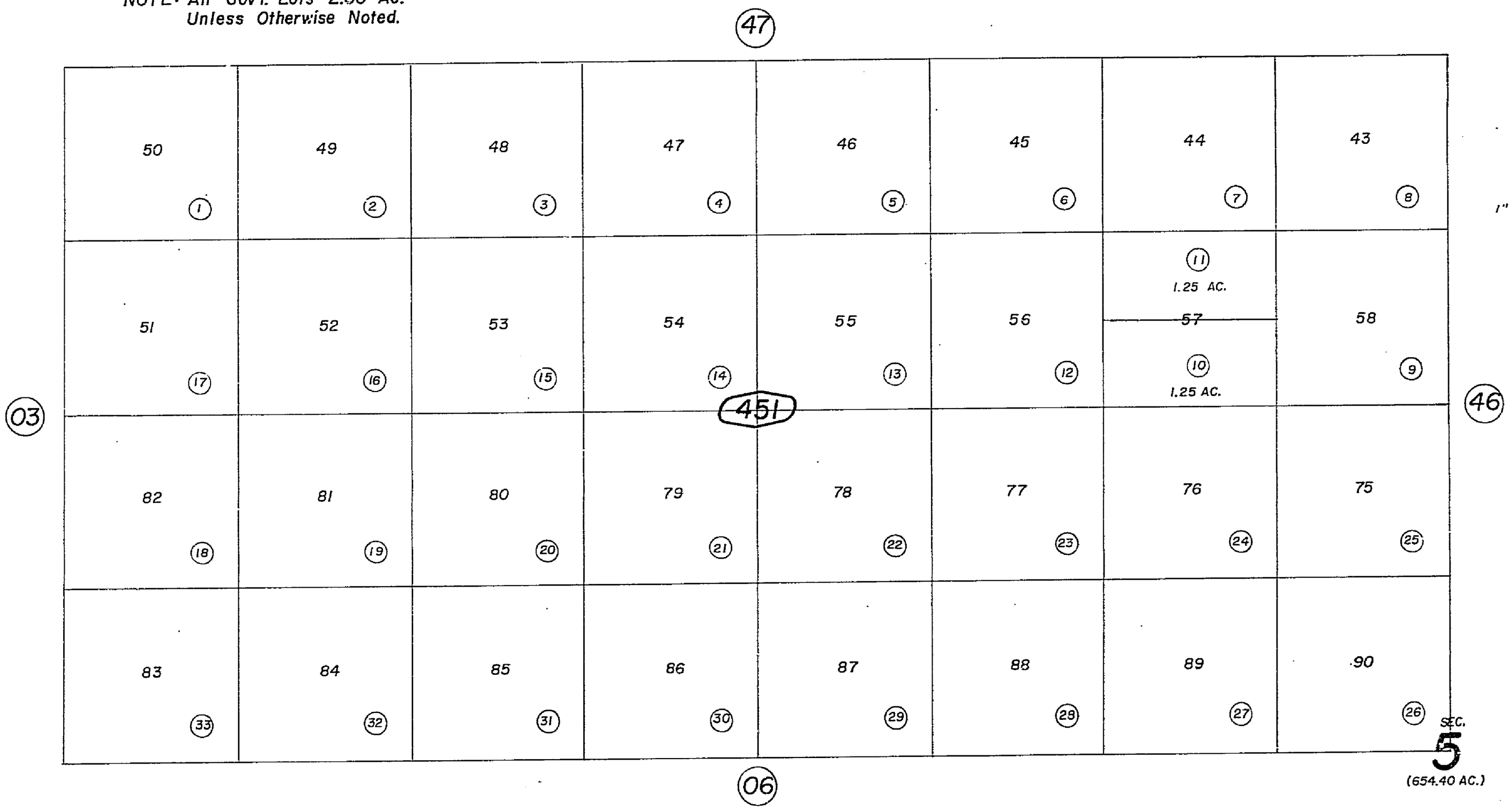

REVISED
1-19-68
6/10/91 GP

Dec. 1964

Assessor's Map
Book 592, Page 45
San Bernardino County

S1/2 NE 1/4 Fractional Sec 5 T1S R1E SBB&M

THIS MAP SHOULD BE USED FOR REFERENCE PURPOSES ONLY. NO LIABILITY IS ASSUMED FOR THE ACCURACY OF THE DATA SHOWN. PARCELS MAY NOT COMPLY WITH LOCAL SUBDIVISION OR BUILDING ORDINANCES.

Morongo Unified 592-46
Tax Rate
94095

COUNTY OF SAN BERNARDINO 1853

NOTE: All Gov't Lots 2.50 Ac.
Unless Otherwise Noted.

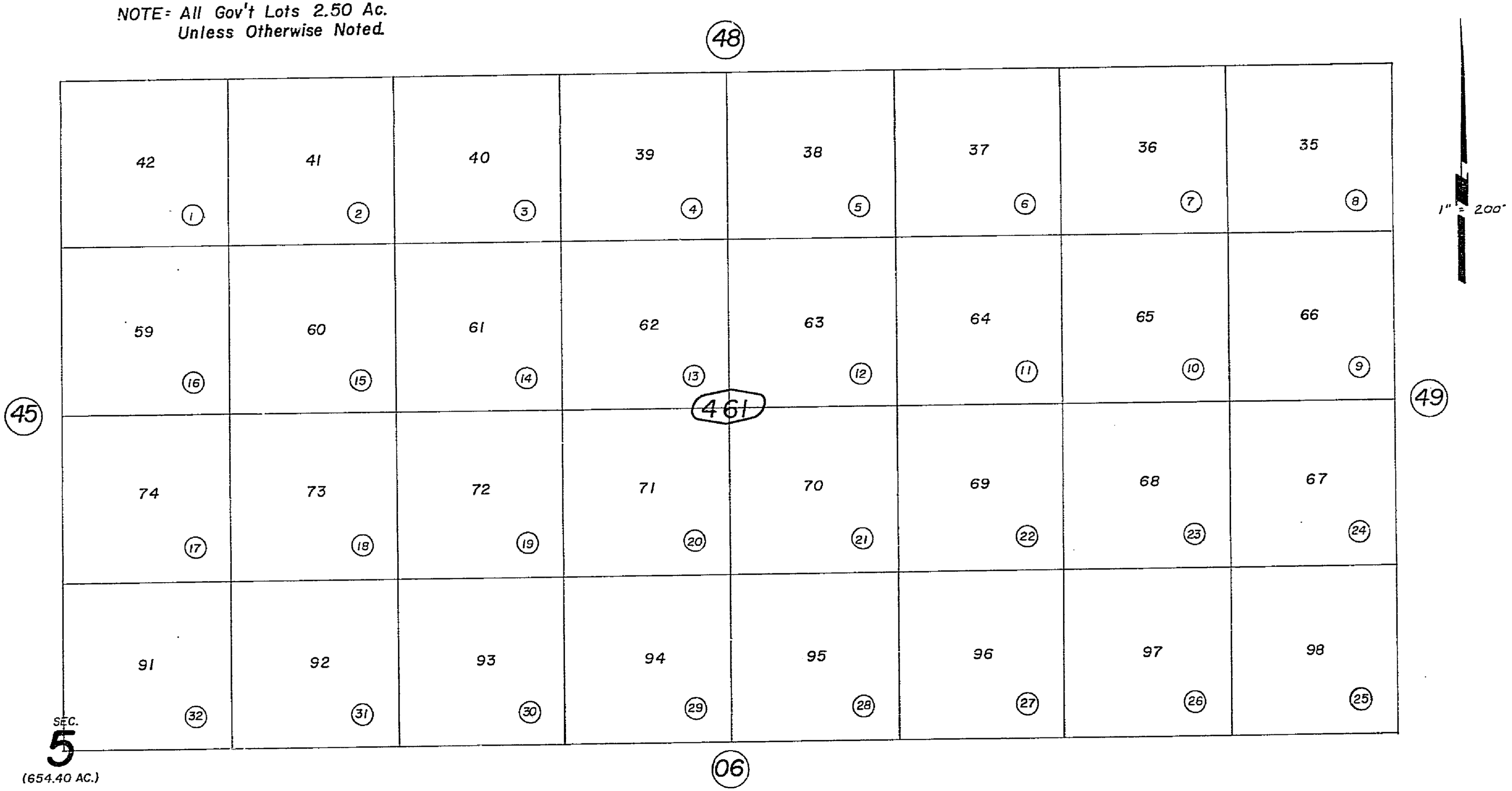

REVISED
1-19-68
6/10/91 GP

Dec. 1964

Assessor's Map
Book 592, Page 46
San Bernardino County

COUNTY OF SAN BERNARDINO 1853

N 1/2 NW 1/4 Fractional Sec 5 T.1S. R.1E. S.B.B.&M.

COMPLY WITH LOCAL SUBDIVISION OR BUILDING ORDINANCES

IS ASSUMED FOR THE ACCURACY OF THE DATA SHOWN. PARCELS MAY NOT

THIS MAP SHOULD BE USED FOR REFERENCE PURPOSES ONLY. NO LIABILITY

Morongo Unified
Tax Rate
94095

592-47

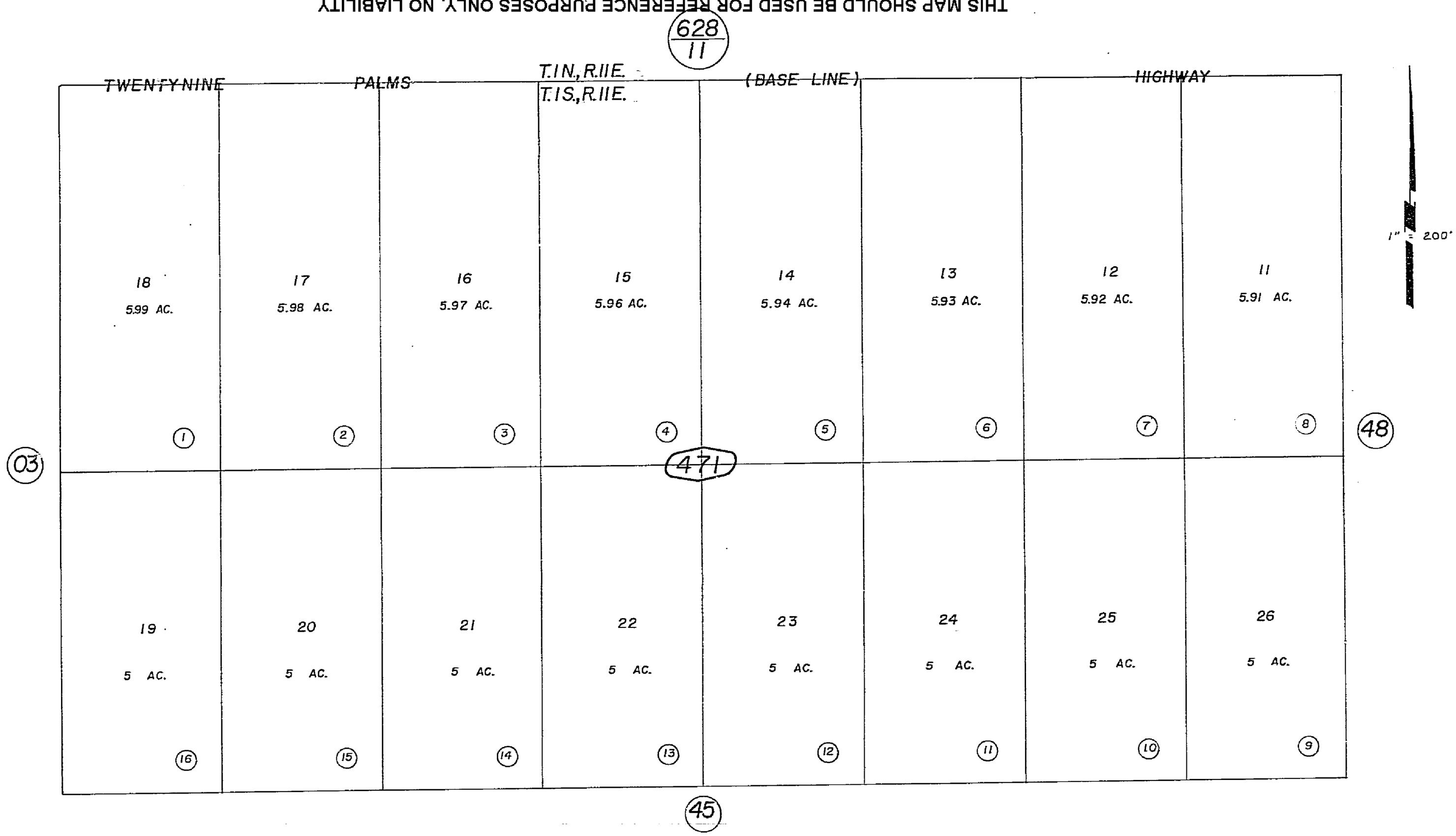

REVISED
1-19-68
6/10/91 GP

Dec. 1964 WRG

Assessor's Map
Book 592, Page 47
San Bernardino County

COUNTY OF SAN BERNARDINO
1853

N.1/2 NE.1/4 Fractional Sec. 5 T.1S.R.1E. S.B.B.&M.

Morongo Unified
Tax Rate
94095

592-48

THIS MAP SHOULD BE USED FOR REFERENCE PURPOSES ONLY. NO LIABILITY IS ASSUMED FOR THE ACCURACY OF THE DATA SHOWN. PARCELS MAY NOT COMPLY WITH LOCAL SUBDIVISION OR BUILDING ORDINANCES.

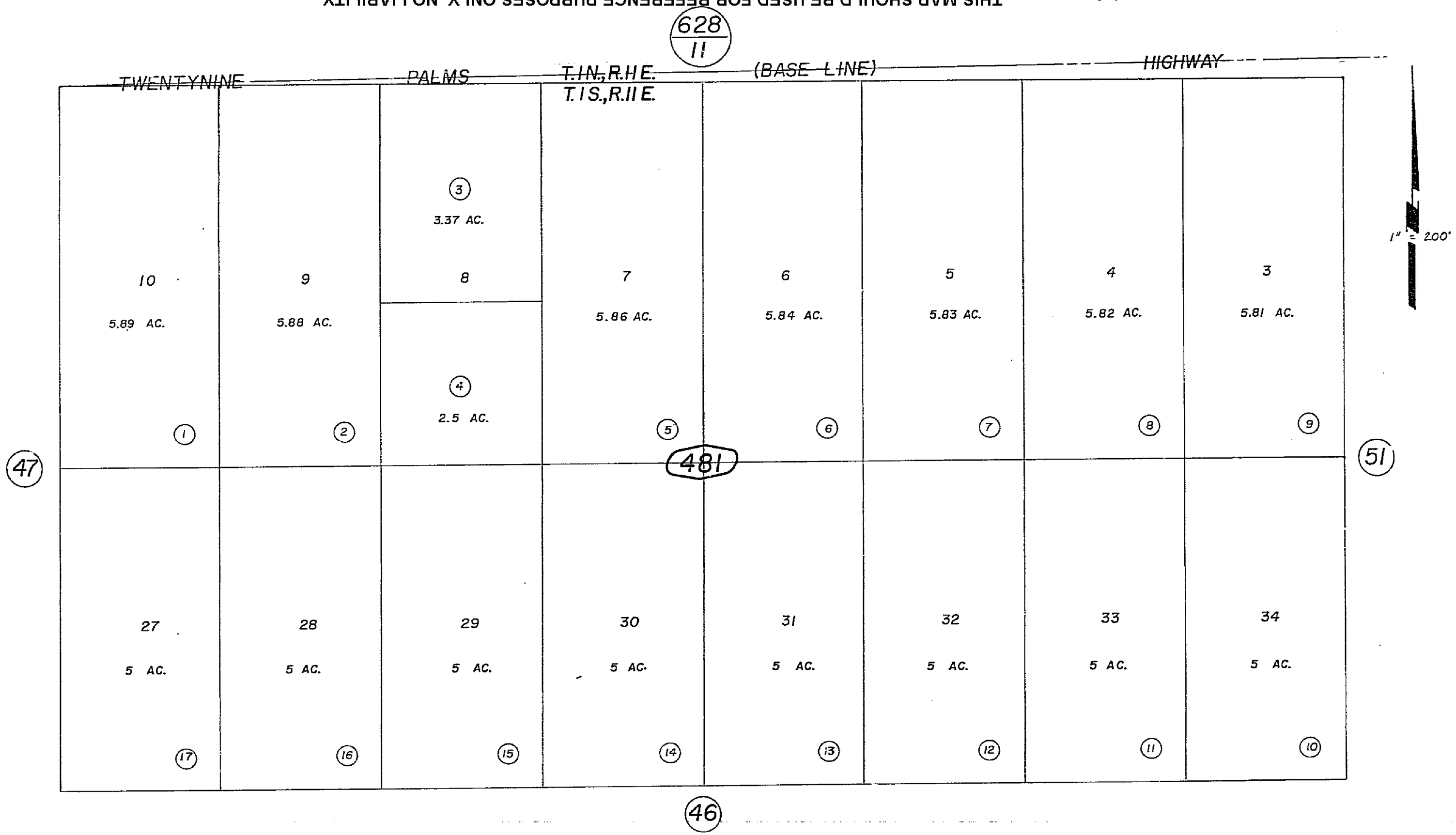

REVISED
1-19-68
6/10/91 GP

Dec. 1964 WB

Assessor's Map
Book 592, Page 48
San Bernardino County

COUNTY OF SAN BERNARDINO 1853

S.1/2 NW 1/4 Fractional Sec. 4 T1S R1E S.B.B.&M.

THIS MAP SHOULD BE USED FOR REFERENCE PURPOSES ONLY. NO LIABILITY IS ASSUMED FOR THE ACCURACY OF THE DATA SHOWN. PARCELS MAY NOT COMPLY WITH LOCAL SUBDIVISION OR BUILDING ORDINANCES.

Morongo Unified
Tax Rate
94095

592-49

NOTE: All Gov't. Lots 2.50 Ac.
Unless Otherwise Noted.

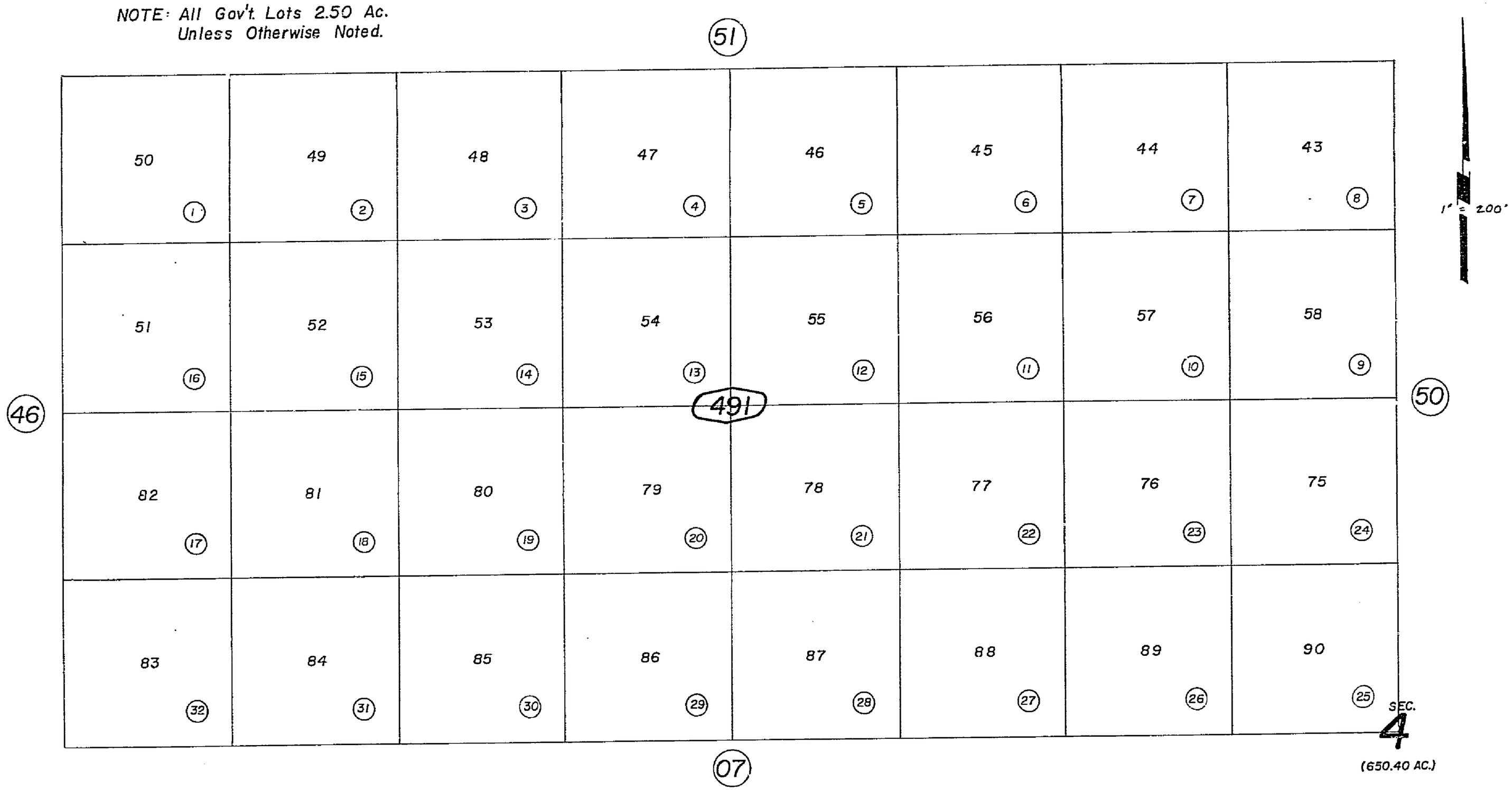

REVISED
1-19-68
6/10/91 GP

Dec. 1964

Assessor's Map
Book 592, Page 49
San Bernardino County

COUNTY OF SAN BERNARDINO 1853

S.1/2 NE 1/4 Fractional Sec. 4 T1S R11E SBB&M.

Morongo Unified
Tax Rate
94095

592- 50

THIS MAP SHOULD BE USED FOR REFERENCE PURPOSES ONLY. NO LIABILITY IS ASSUMED FOR THE ACCURACY OF THE DATA SHOWN. PARCELS MAY NOT COMPLY WITH LOCAL SUBDIVISION OR BUILDING ORDINANCES.

NOTE: All Gov't Lots 2.50 Ac.
Unless Otherwise Noted.

1" = 200'

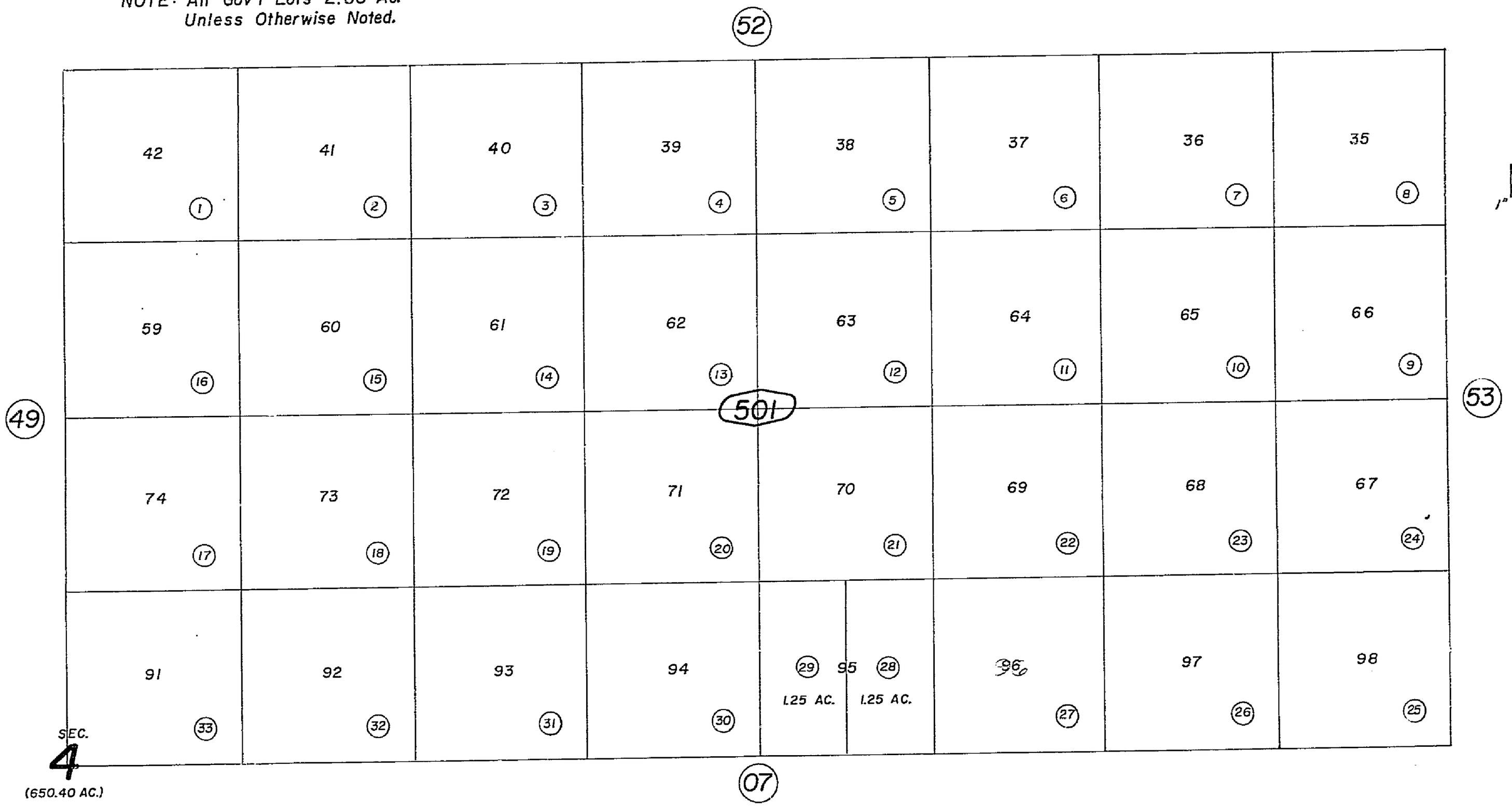

REVISED
1-19-66
6/10/91 GP

Dec. 1964 WRS

Assessor's Map
Book 592, Page 50
San Bernardino County

COUNTY OF SAN BERNARDINO 1853

N.1/2 NW 1/4 Fractional Sec. 4 T.1S. R.1E. S.B.B.&M.

COMPLY WITH LOCAL SUBDIVISION OR BUILDING ORDINANCES.

IS ASSUMED FOR THE ACCURACY OF THE DATA SHOWN. PARCELS MAY NOT

THIS MAP SHOULD BE USED FOR REFERENCE PURPOSES ONLY. NO LIABILITY

Morongo Unified
Tax Rate
94095

592-51

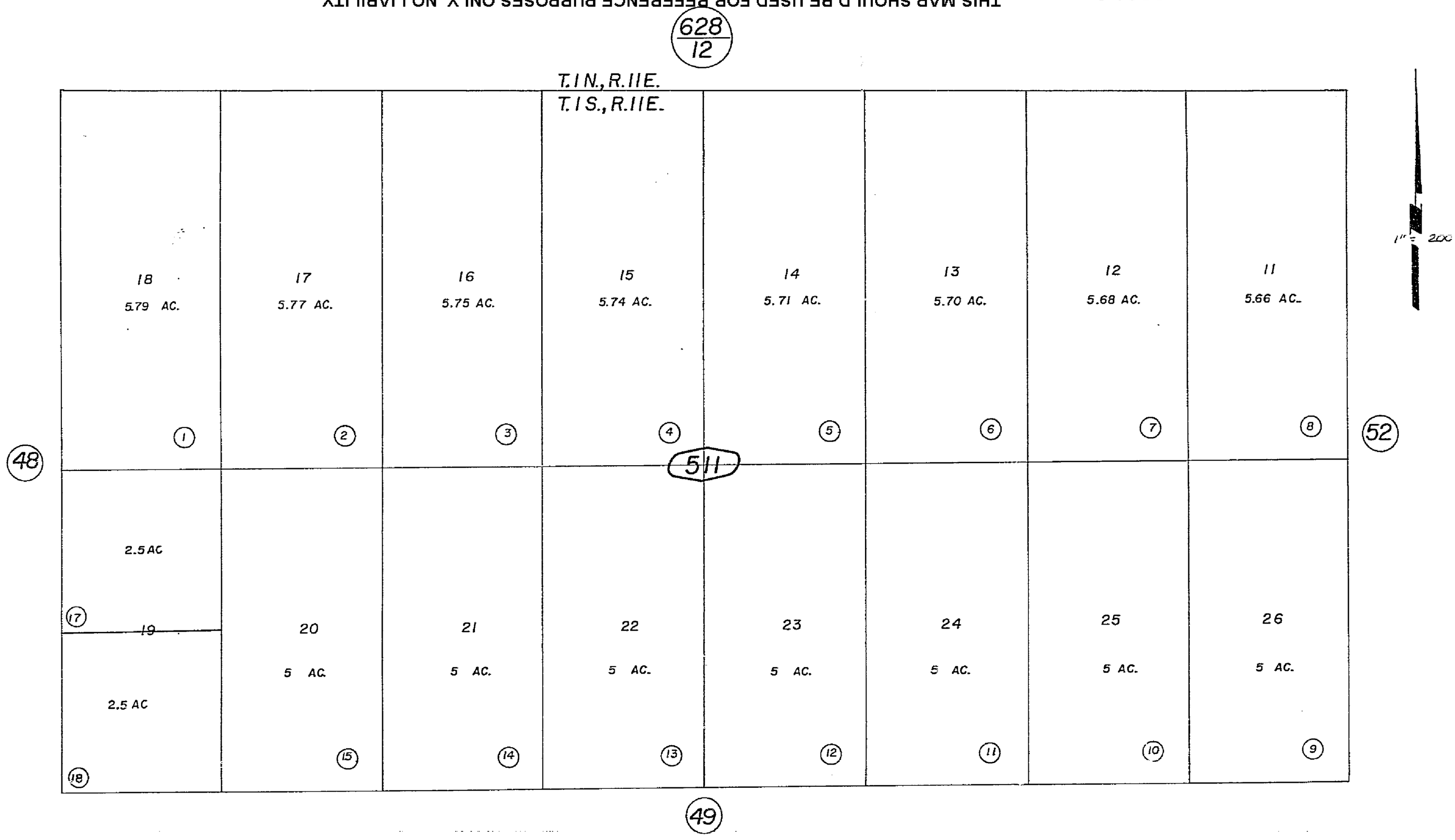

Dec. 1964

REVISED
1-19-68
6/10/91 GP

Assessor's Map
Book 592, Page 51
San Bernardino County

COUNTY OF SAN BERNARDINO
1853

THIS MAP SHOULD BE USED FOR REFERENCE PURPOSES ONLY. NO LIABILITY IS ASSUMED FOR THE ACCURACY OF THE DATA SHOWN. PARCELS MAY NOT COMPRISE SUBDIVISION OR BUILDING ORDINANCES.

N.1/2 NE 1/4 Fractional Sec. 4, T.1 S., R.11 E., S.B.B.&M.

Morongo Unified
Tax Rate
94095

592 **52**

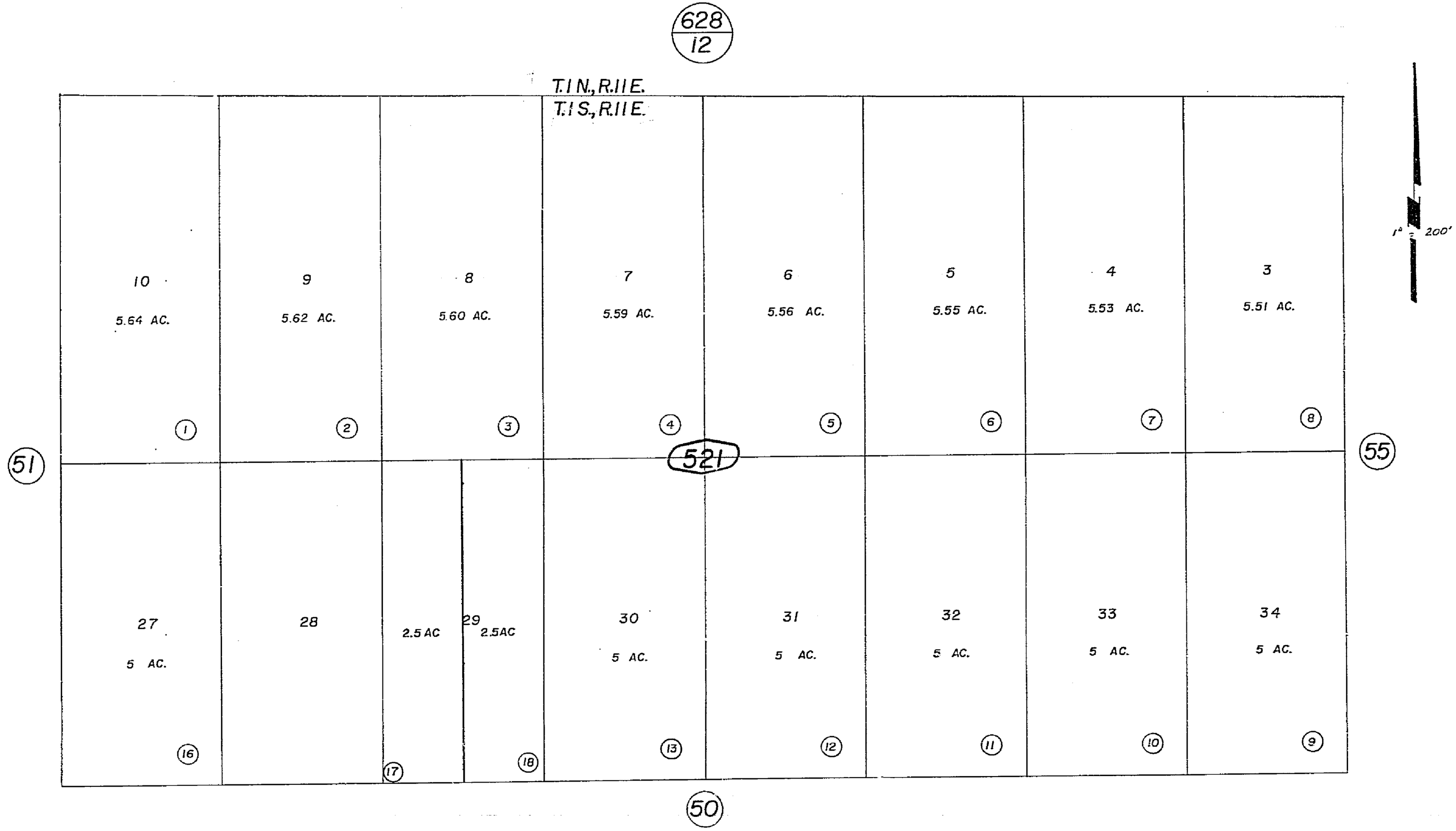

REVISED
1-19-68
6/10/91 GP

Dec. 1964

Assessor's Map
Book 592, Page 52
San Bernardino County

COUNTY OF SAN BERNARDINO 1853

THIS MAP SHOULD BE USED FOR REFERENCE PURPOSES ONLY. NO LIABILITY IS ASSUMED FOR THE ACCURACY OF THE DATA SHOWN. PARCELS MAY NOT COINCIDE WITH LOCAL SUBDIVISION OR BUILDING ORDINANCE.

Morongo Unified
Tax Rate
94095

592 - 53

NOTE: All Gov't. Lots 2.50 Ac.
Unless Otherwise Noted.

55

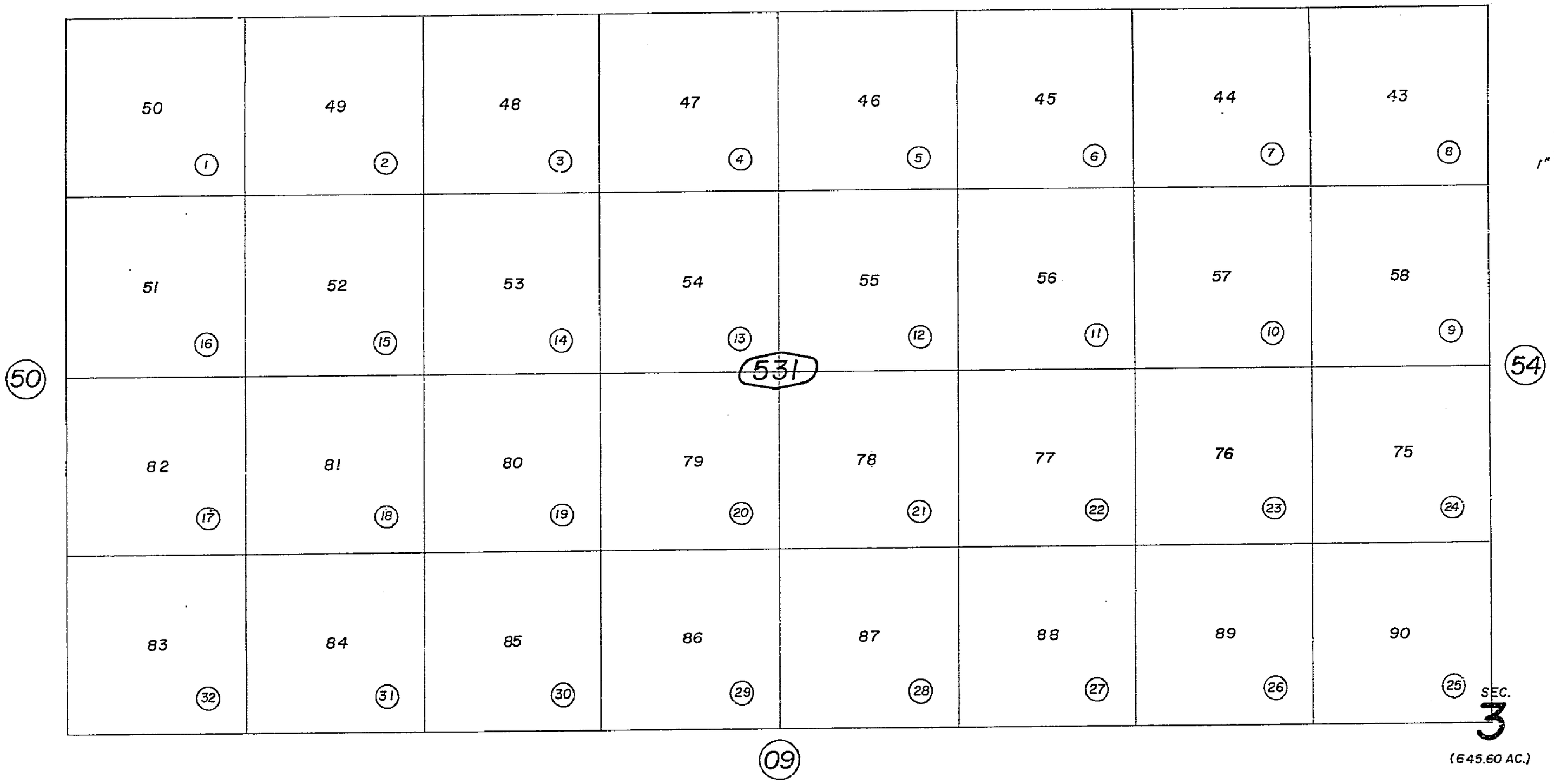

Dec. 1964

Assessor's Map
Book 592, Page 53
San Bernardino County

REVISED
1-19-68
6/10/91 GP

COUNTY OF SAN BERNARDINO 1853

S. 1/2 NE 1/4 Fractional Sec. 3, T.1S., R.1E., S.B.B.&M.

THIS MAP SHOULD BE USED FOR REFERENCE PURPOSES ONLY. NO LIABILITY IS ASSUMED FOR THE ACCURACY OF THE DATA SHOWN. PARCELS MAY NOT COMPRY WITH LOCAL SUBDIVISION ORDINANCES.

Morongo Unified
Tax Rate
94095

592- 54

NOTE: All Gov't. Lots 2.50 Ac.
Unless Otherwise Noted.

1" = 200'

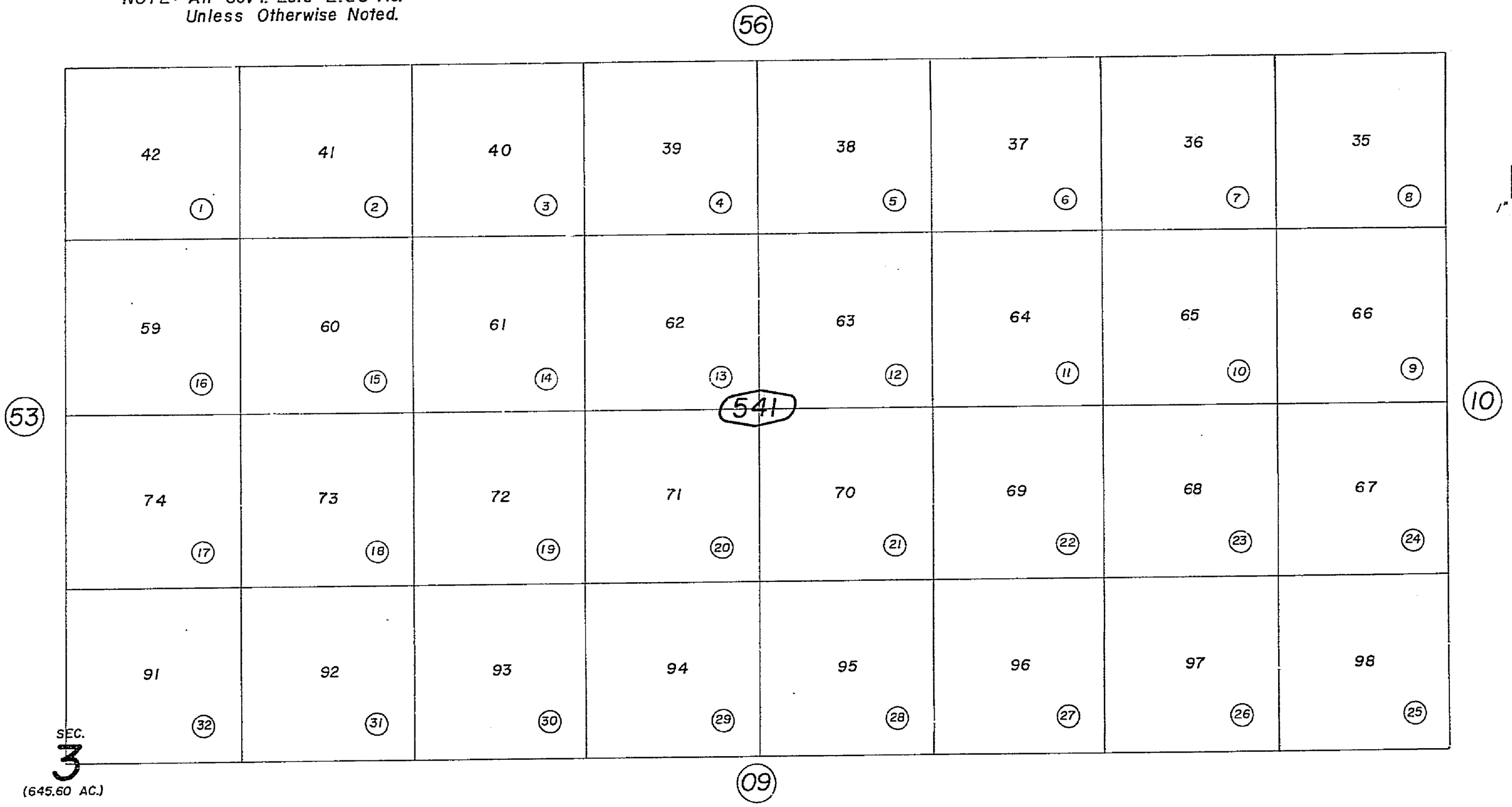

Dec. 1964

REVISED
1-19-68
6/10/91 GP

Assessor's Map
Book 592, Page 54
San Bernardino County

COUNTY OF SAN BERNARDINO 1853

THIS MAP SHOULD BE USED FOR REFERENCE PURPOSES ONLY. NO LIABILITY IS ASSUMED FOR THE ACCURACY OF THE DATA SHOWN. PARCELS MAY NOT COMPLY WITH LOCAL SUBDIVISION ORDINANCE OR PUBLIC HEALTH LAWS.

N. 1/2 NW 1/4 Fractional Sec. 3, T.1 S., R.1 E., S.B.B.&M.

Morongo Unified
Tax Rate
94095

592- 55

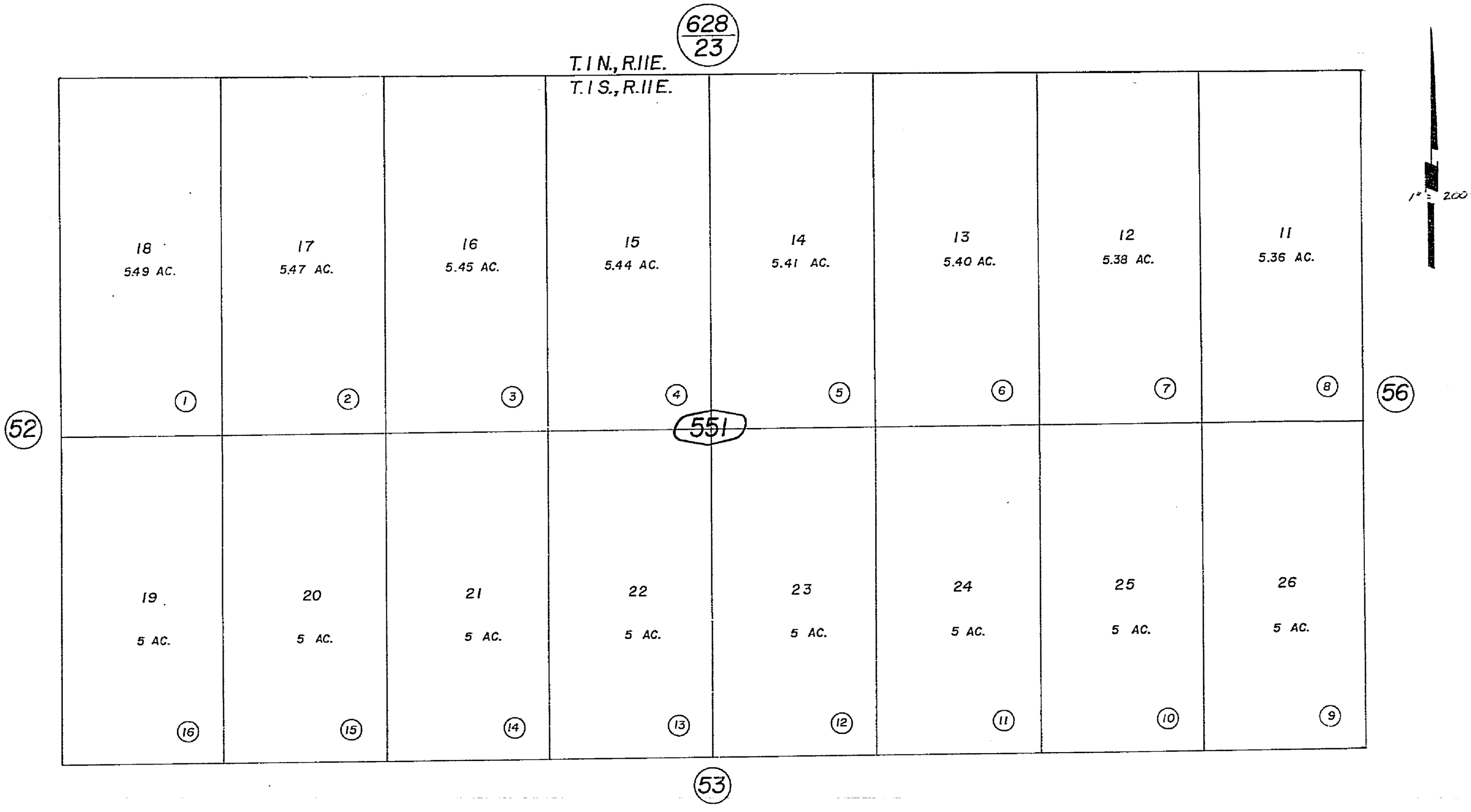

REVISED
1-19-68
6/10/91 GP

Dec. 1964 WB

Assessor's Map
Book 592 Page 55
San Bernardino County

COUNTY OF SAN BERNARDINO 1853

N. 1/2 NE 1/4 Fractional Sec. 3 T.1S. R.11E. S.B.B.&M.

THIS MAP SHOULD BE USED FOR REFERENCE PURPOSES ONLY. NO LIABILITY IS ASSUMED FOR THE ACCURACY OF THE DATA SHOWN. PARCELS MAY NOT COMPLY WITH LOCAL SUBDIVISION OR BUILDING ORDINANCES.

Morongo Unified 592 56
Tax Rate
94095

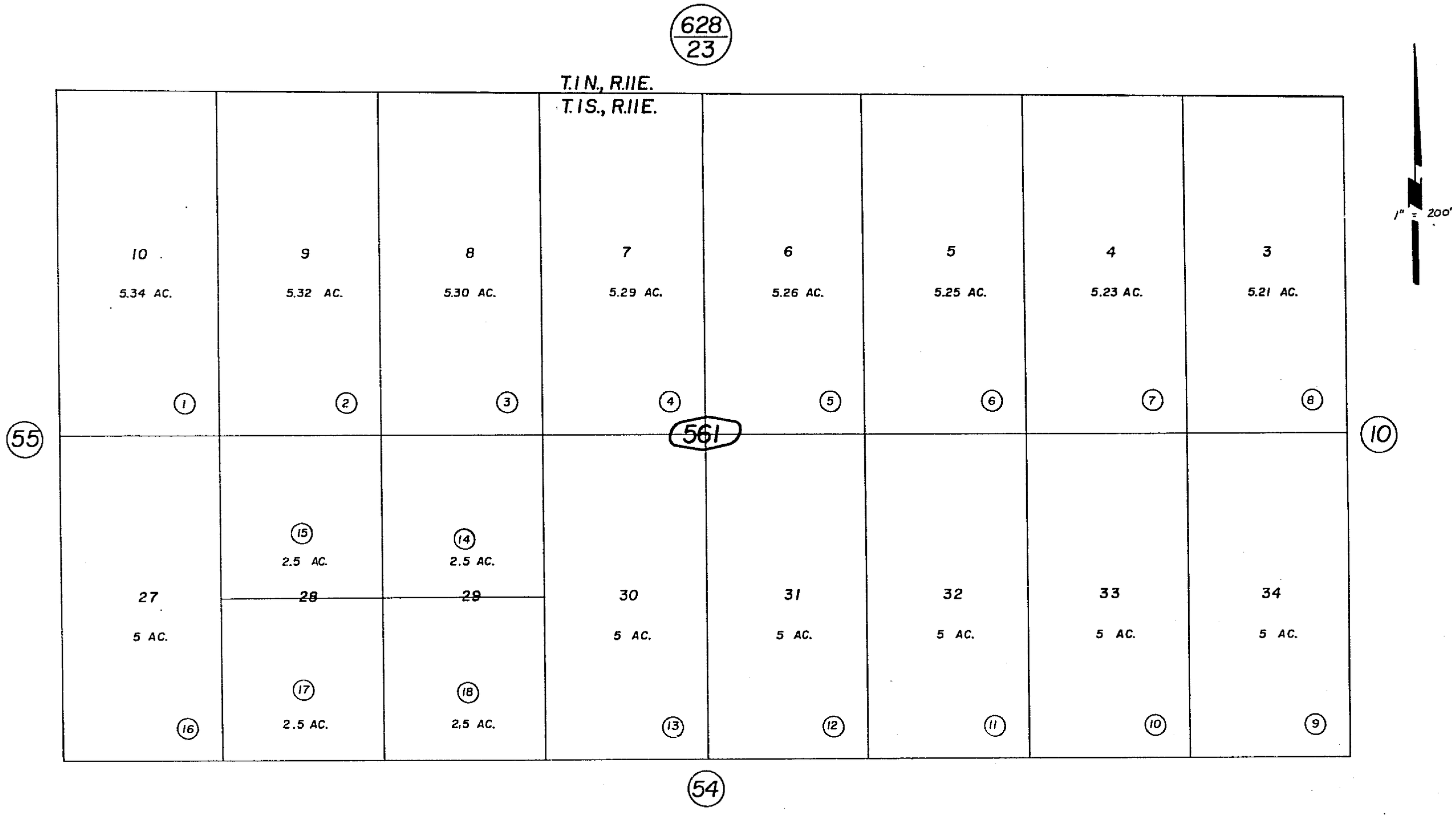

REVISED
1-19-68
6/10/91 GP

Dec. 1964

Assessor's Map
Book 592, Page 56
San Bernardino County

COUNTY OF SAN BERNARDINO 1853

Morongo Unified
Tax Rate
94095

592- 57

THIS MAP SHOULD BE USED FOR REFERENCE PURPOSES ONLY. NO LIABILITY IS ASSUMED FOR THE ACCURACY OF THE DATA SHOWN. PARCELS MAY NOT BE SUBDIVIDED OR BUILDING PERMITS ISSUED.

S 1/2 NW 1/4 Fractional Sec. 6, T.1 S., R.12 E., S.B.B.&M.

NOTE: All Gov't. Lots 2.50 Ac.
Unless Otherwise Noted.

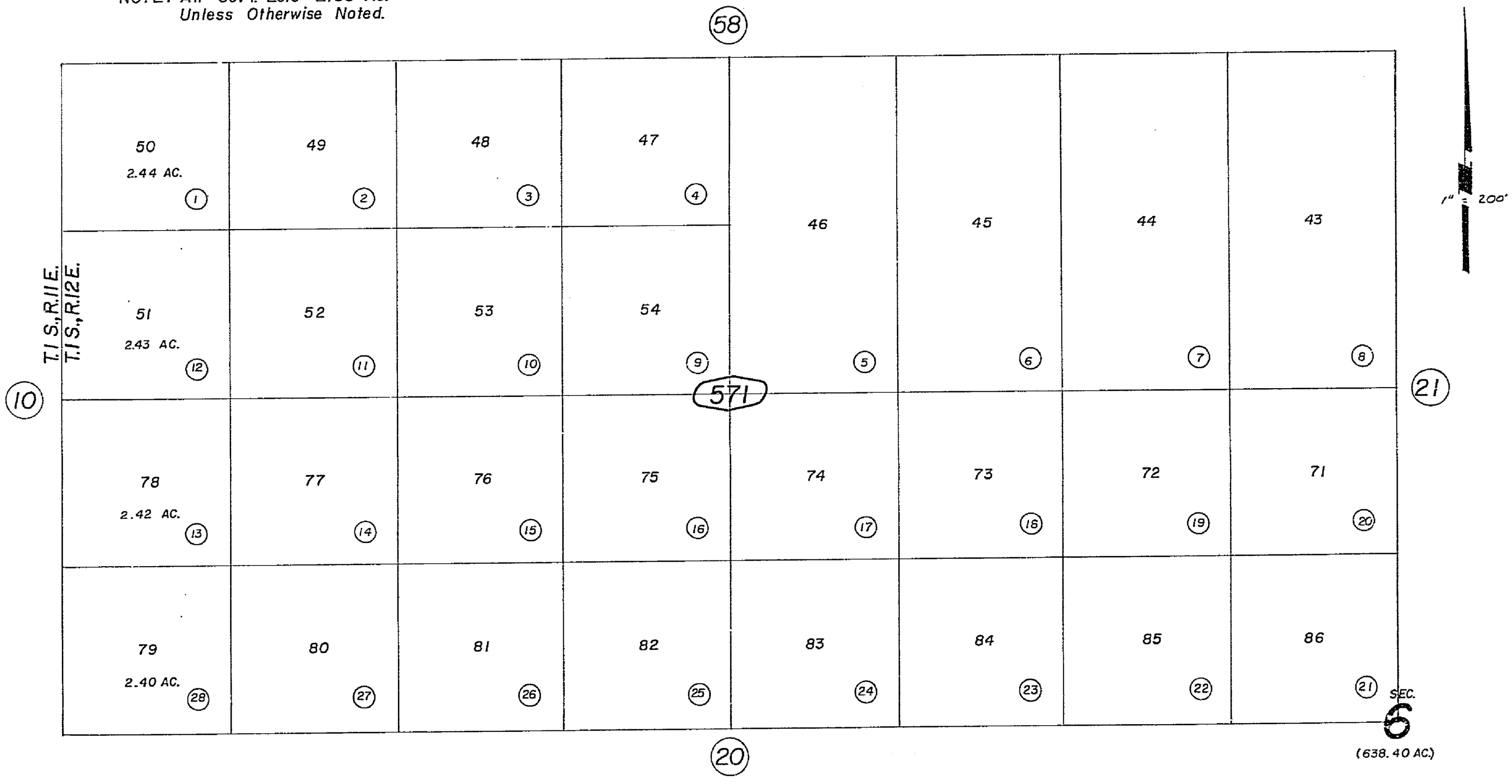

REVISED
1-19-68
6/10/91 GP

Dec. 1964

Assessor's Map
Book 592, Page 57
San Bernardino County

Morongo Unified
Tax Rate
94095

592-58

THIS MAP SHOULD BE USED FOR REFERENCE PURPOSES ONLY. NO LIABILITY IS ASSUMED FOR THE ACCURACY OF THE DATA SHOWN. PARCELS MAY NOT COMPLY WITH LOCAL SUBDIVISION OR BUILDING ORDINANCES.

N1/2 NW 1/4 Fractional Sec 6 T1S R12E S.B.B.&M.

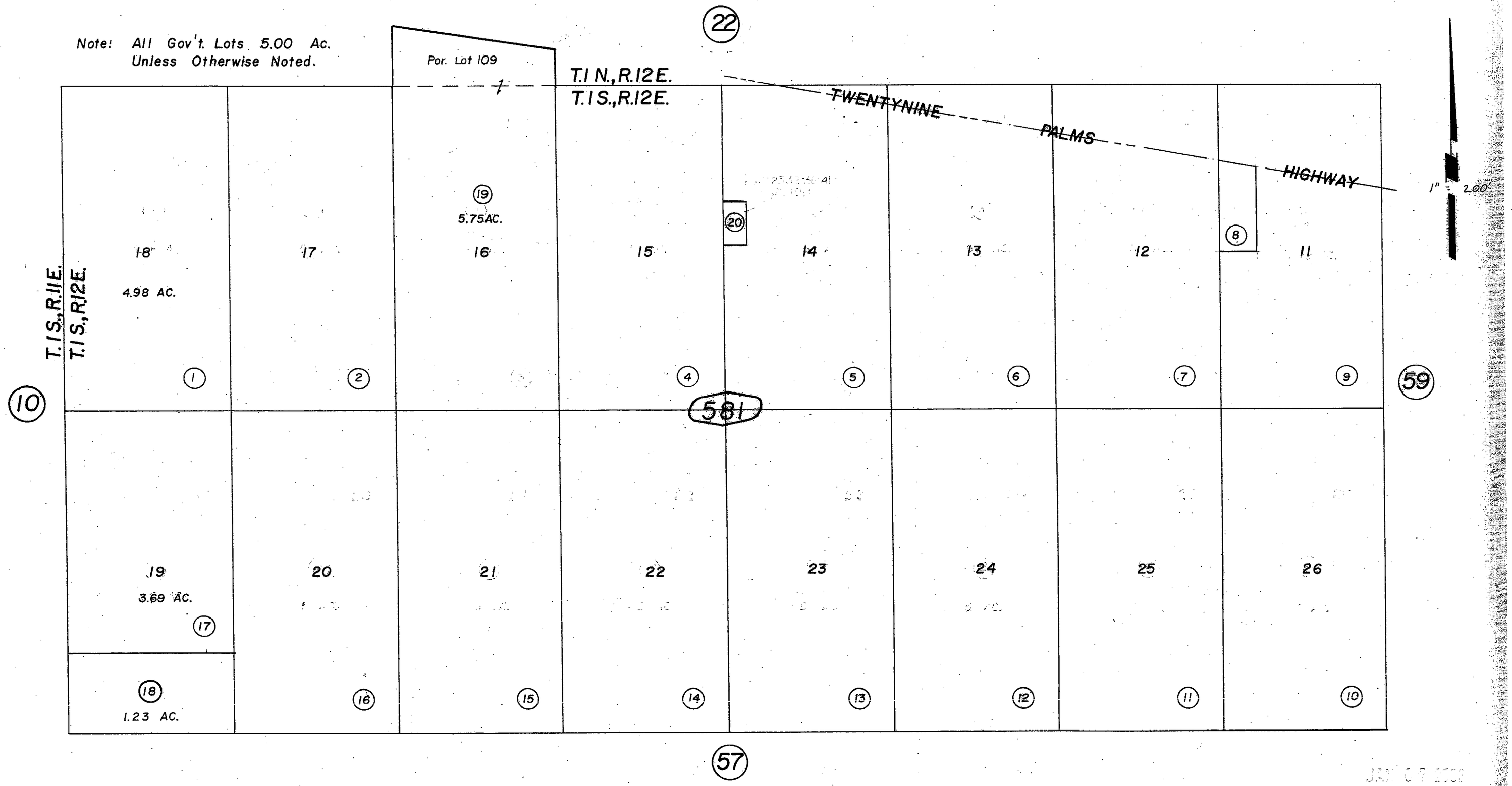

Dec. 1964 WRS

Assessor's Map
Book 592 Page 58
San Bernardino County

REVISED
1-19-68
6/10/91 GP
3/17/97 AGS
2/24/99 KD
8/8/01 LH

COUNTY OF SAN BERNARDINO
1853

N. 1/2 NE 1/4 Fractional Sec. 6, T.1 S., R.12 E., S.B.B.&M.

THIS MAP SHOULD BE USED FOR REFERENCE PURPOSES ONLY. NO LIABILITY IS ASSUMED FOR THE ACCURACY OF THE DATA SHOWN. PARCELS MAY NOT COMPLY WITH LOCAL SUBDIVISION OR BUILDING ORDINANCES

Morongo Unified
Tax Rate
94095

592-59

NOTE: All Gov't. Lots 5.00 Ac.
Unless Otherwise Noted.

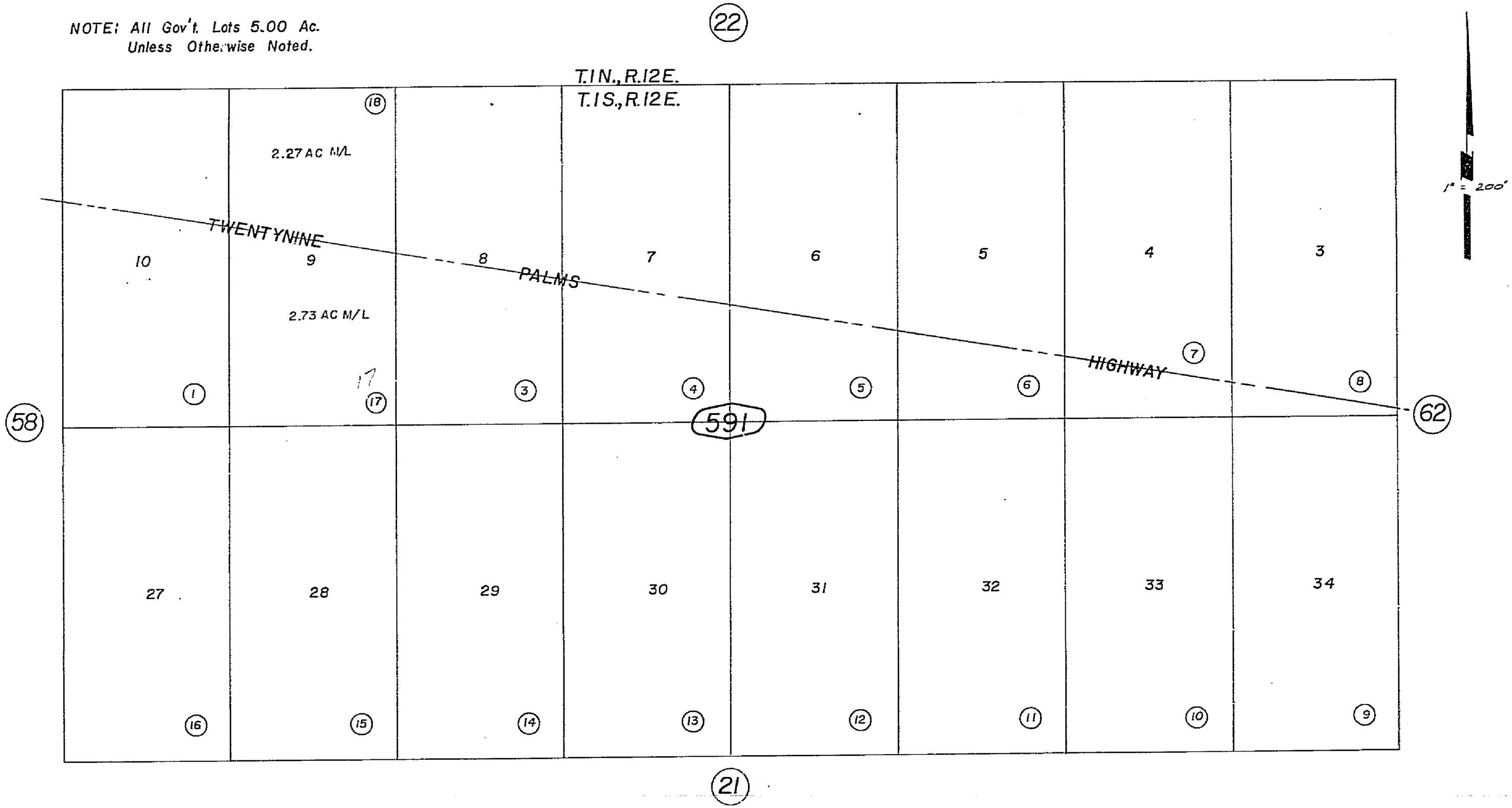

Dec. 1964

REVISED
1-19-68
6/10/91 GP

Assessor's Map
Book 592 Page 59
San Bernardino County

COUNTY OF SAN BERNARDINO 1853

THIS MAP SHOULD BE USED FOR REFERENCE PURPOSES ONLY. NO LIABILITY IS ASSUMED FOR THE ACCURACY OF THE DATA SHOWN. PARCELS MAY NOT DEPICT LEGAL SUBDIVISION OR BUILDING ORDINANCES.

S 1/2 NW 1/4 Fractional Sec. 5, T.1 S., R.2 E., S.B.B.&M.

Morongo Unified
Tax Rate
94095

592-60

NOTE: All Gov't. Lots 2.50 Ac.
Unless Otherwise Noted.

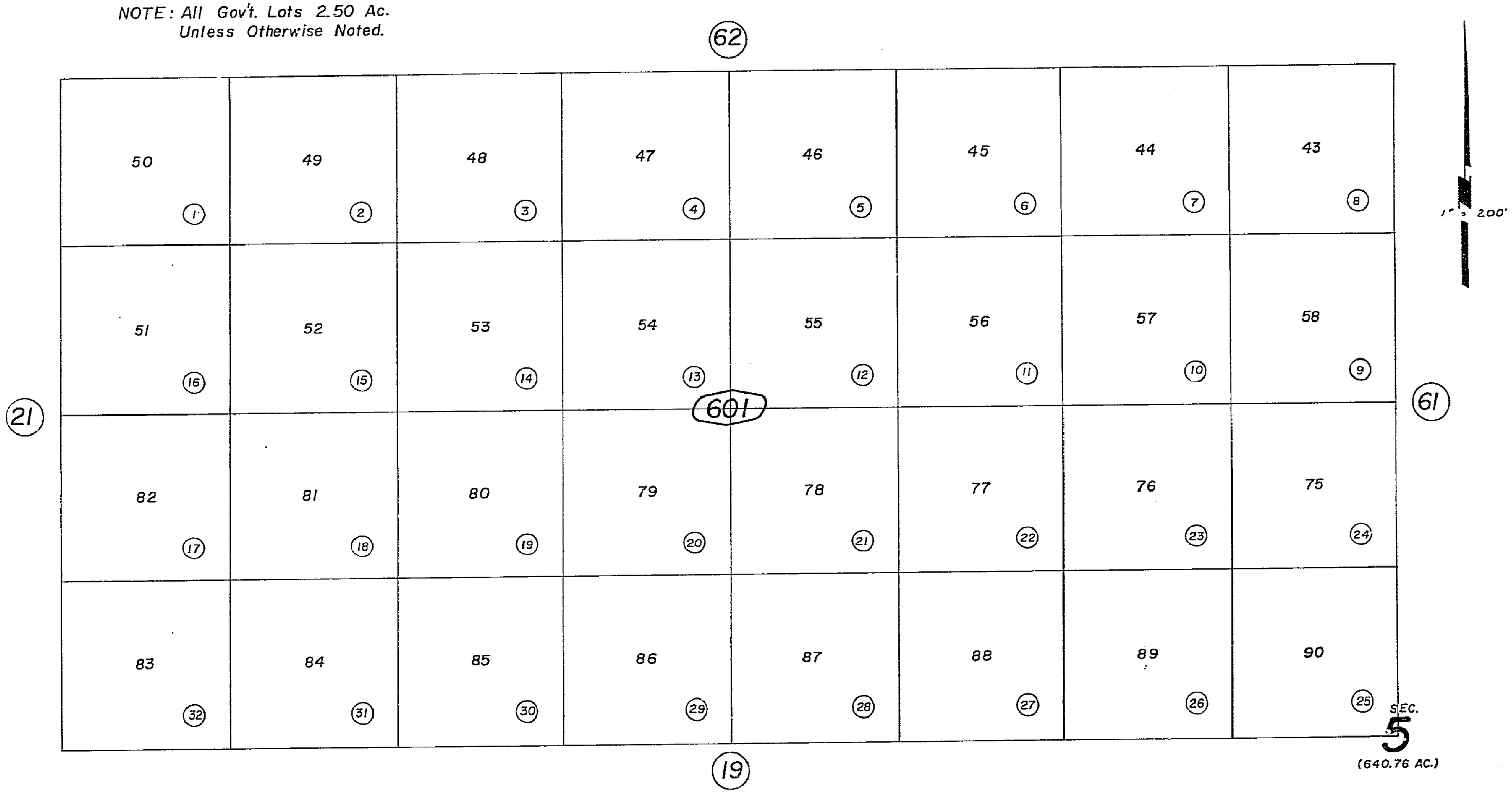

REVISED
1-19-68
6/10/91 GP

Dec. 1964

Assessor's Map
Book 592 Page 60
San Bernardino County

COUNTY OF SAN BERNARDINO
1853

S. 1/2 NE 1/4 Fractional Sec. 5 T.1S. R.12E. SBB&M.

THIS MAP SHOULD BE USED FOR REFERENCE PURPOSES ONLY. NO LIABILITY IS ASSUMED FOR THE ACCURACY OF THE DATA SHOWN. PARCELS MAY NOT COMPLY WITH LOCAL SUBDIVISION OR BUILDING ORDINANCES

Morongo Unified
Tax Rate
94095

592- 61

NOTE: All Gov't Lots 2.50 Ac.
Unless Otherwise Noted.

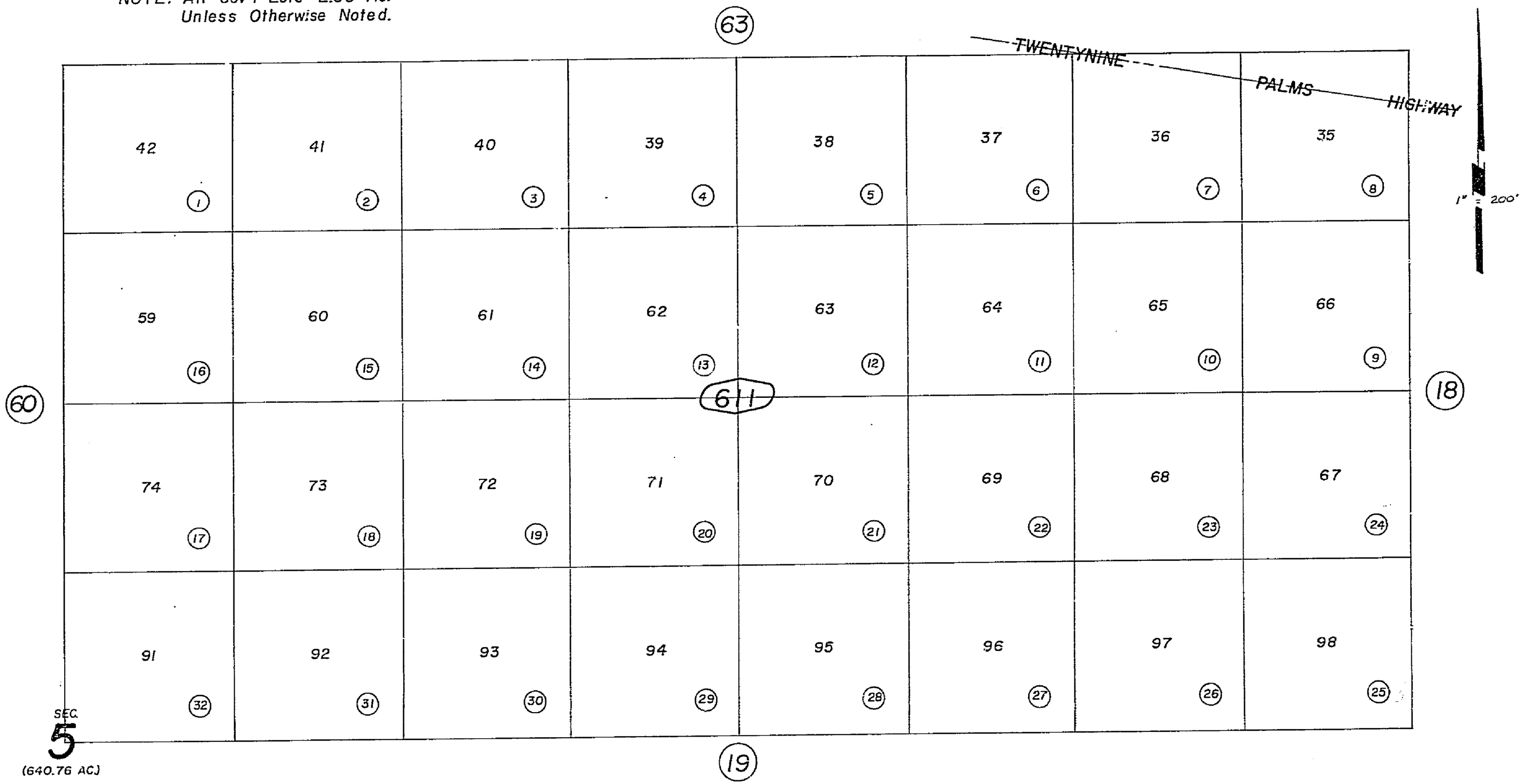

Dec. 1964

REVISED
1-19-68
6/10/91 GP

Assessor's Map
Book 592, Page 61
San Bernardino County

COUNTY OF SAN BERNARDINO 1853

THIS MAP SHOULD BE USED FOR REFERENCE PURPOSES ONLY. NO LIABILITY IS ASSUMED FOR THE ACCURACY OF THE DATA SHOWN. PARCELS MAY NOT COMPLY WITH ROSE SUBDIVISION OR BUILDING ORDINANCES.

Morongo Unified
Tax Rate
94095

592-62

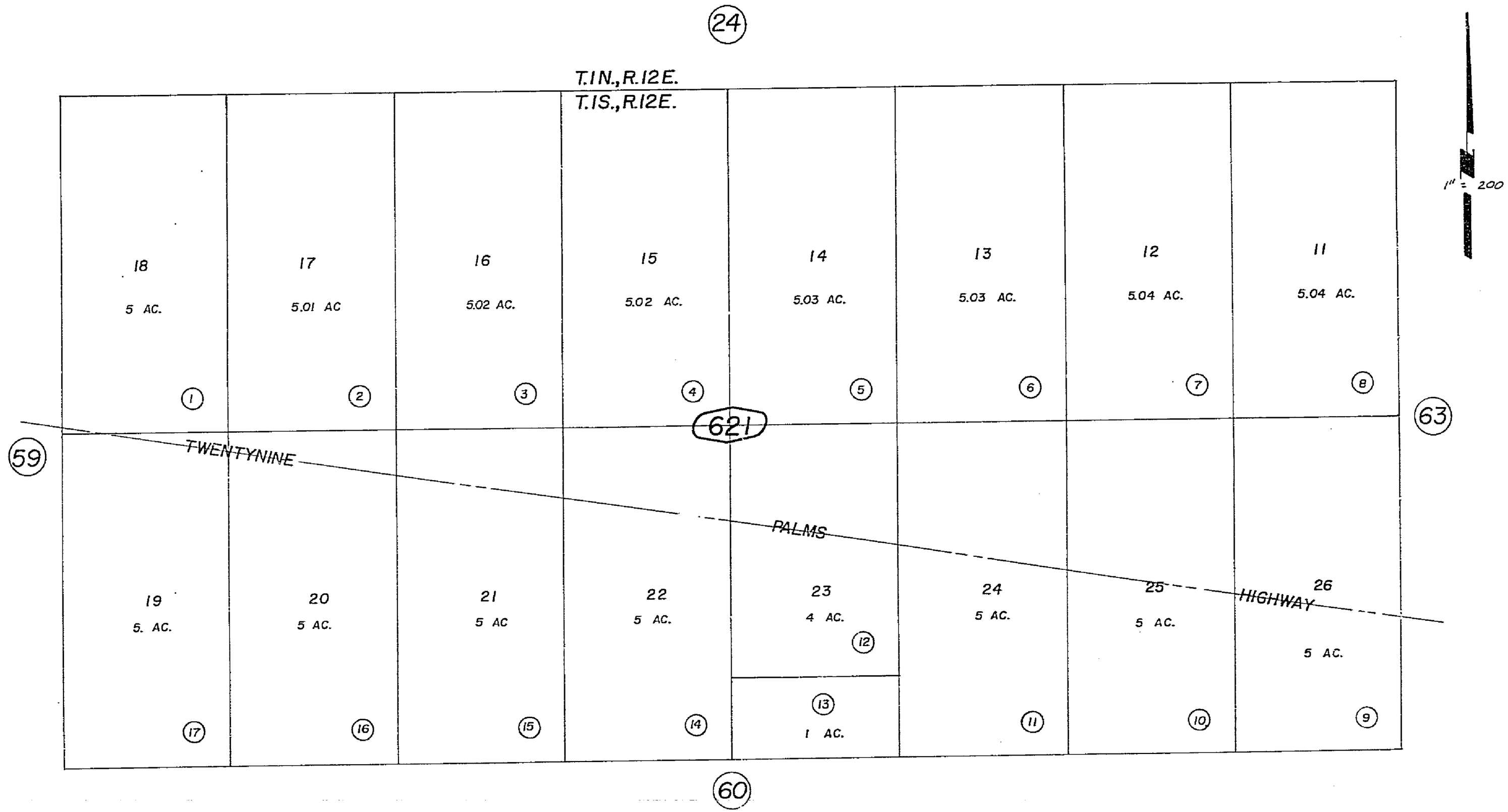

REVISED
1-19-68
6/10/91 GP

Dec. 1964

Assessor's Map
Book 592, Page 62
San Bernardino County

COUNTY OF SAN BERNARDINO
1853

Morongo Unified
Tax Rate
94095

592-63

THIS MAP SHOULD BE USED FOR REFERENCE PURPOSES ONLY. NO LIABILITY IS ASSUMED FOR THE ACCURACY OF THE DATA SHOWN. PARCELS MAY NOT COINCIDE WITH LOCAL SUBDIVISION OR BUILDING ORDINANCES.

N. 1/2 NE. 1/4 Fractional Sec. 5, T.1S., R.12E., S.B.B.& M.

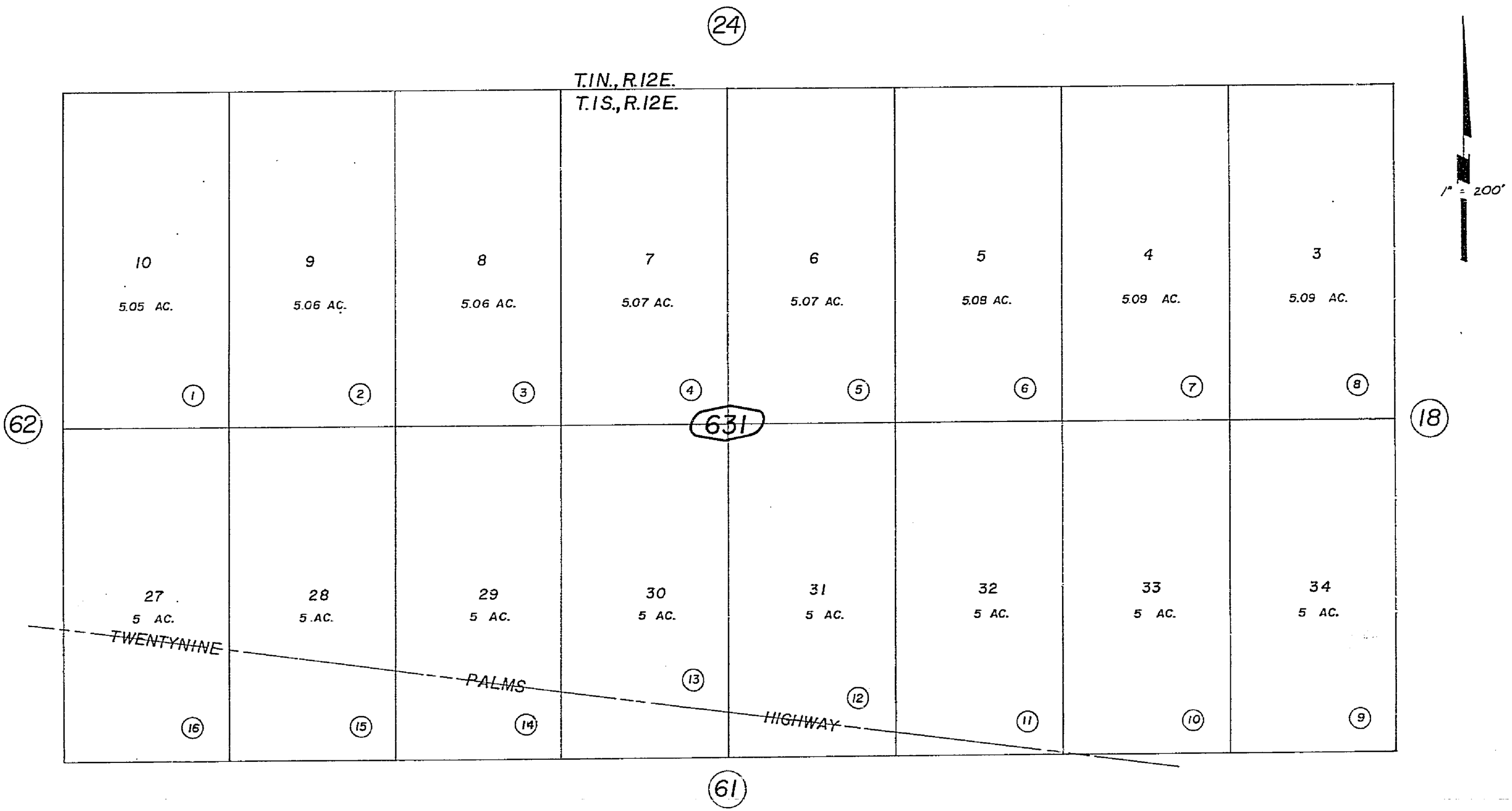

REVISED
1-19-68
6/11/91 GP

Dec. 1964 WRS

Assessor's Map
Book 592, Page 63
San Bernardino County