

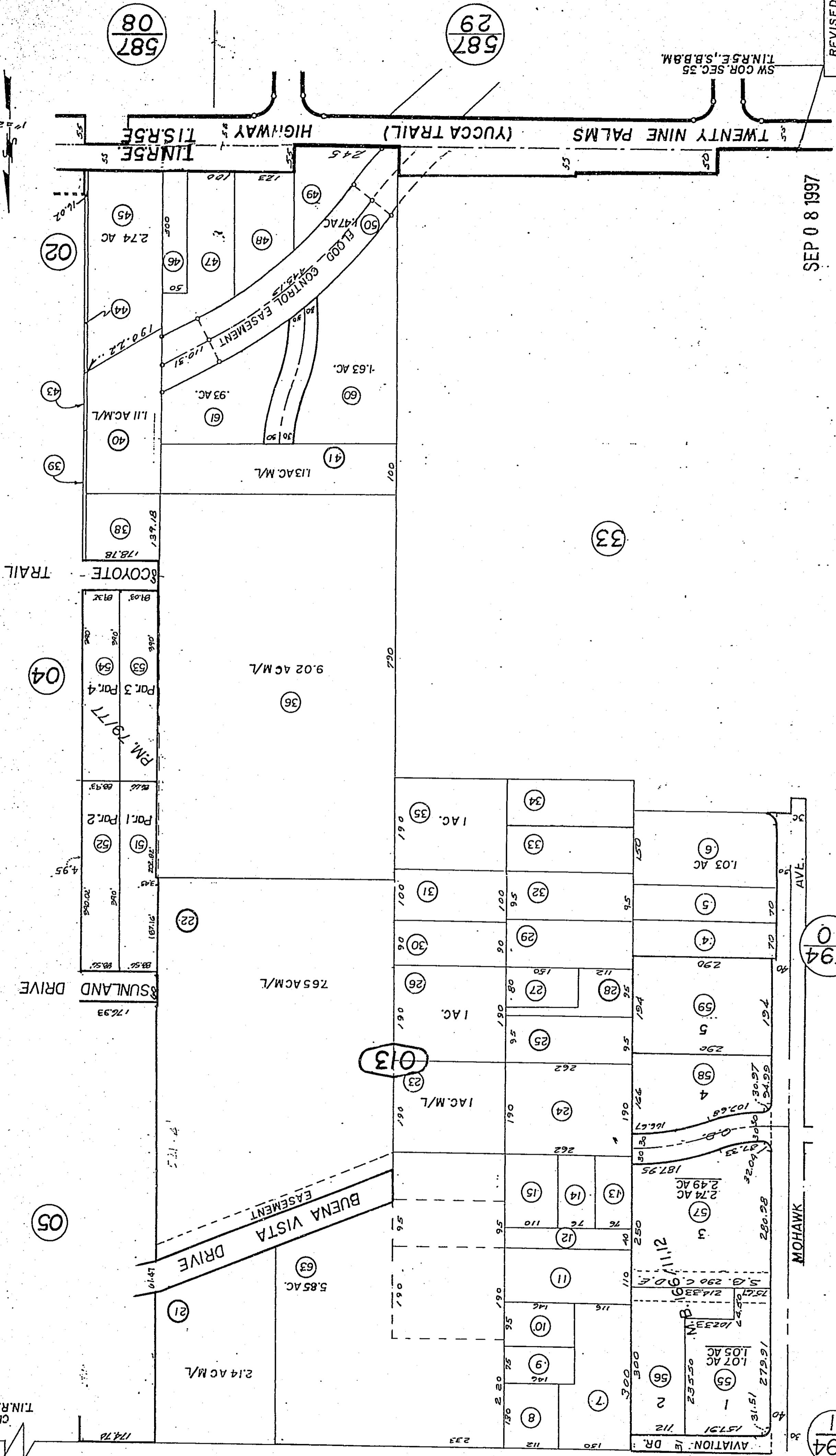
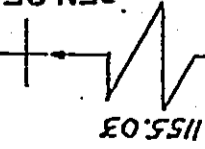


Por.S.W.1/4, Sec.35, T.1.N.R.5.E., S.B.B.&M.

Town of Yucca Valley
Tax Rate Area
23019

595 -01

CEN. SEC. 35
T.1.N.R.5.E., S.B.B.&M.



587
08

587
29

SW COR. SEC. 35
T.1.N.R.5.E., S.B.B.&M.

SEP 0 8 1997

REVISED
8/25/97 PE
12/20/91 GF
3/3/92 RF
4/20/92 RM
6/23/93 RM

Assessors Map
Book 595, Page 01
San Bernardino County

Note-Assessor's Blk. & Lot
Numbers Shown in Circles

594
10

594
11

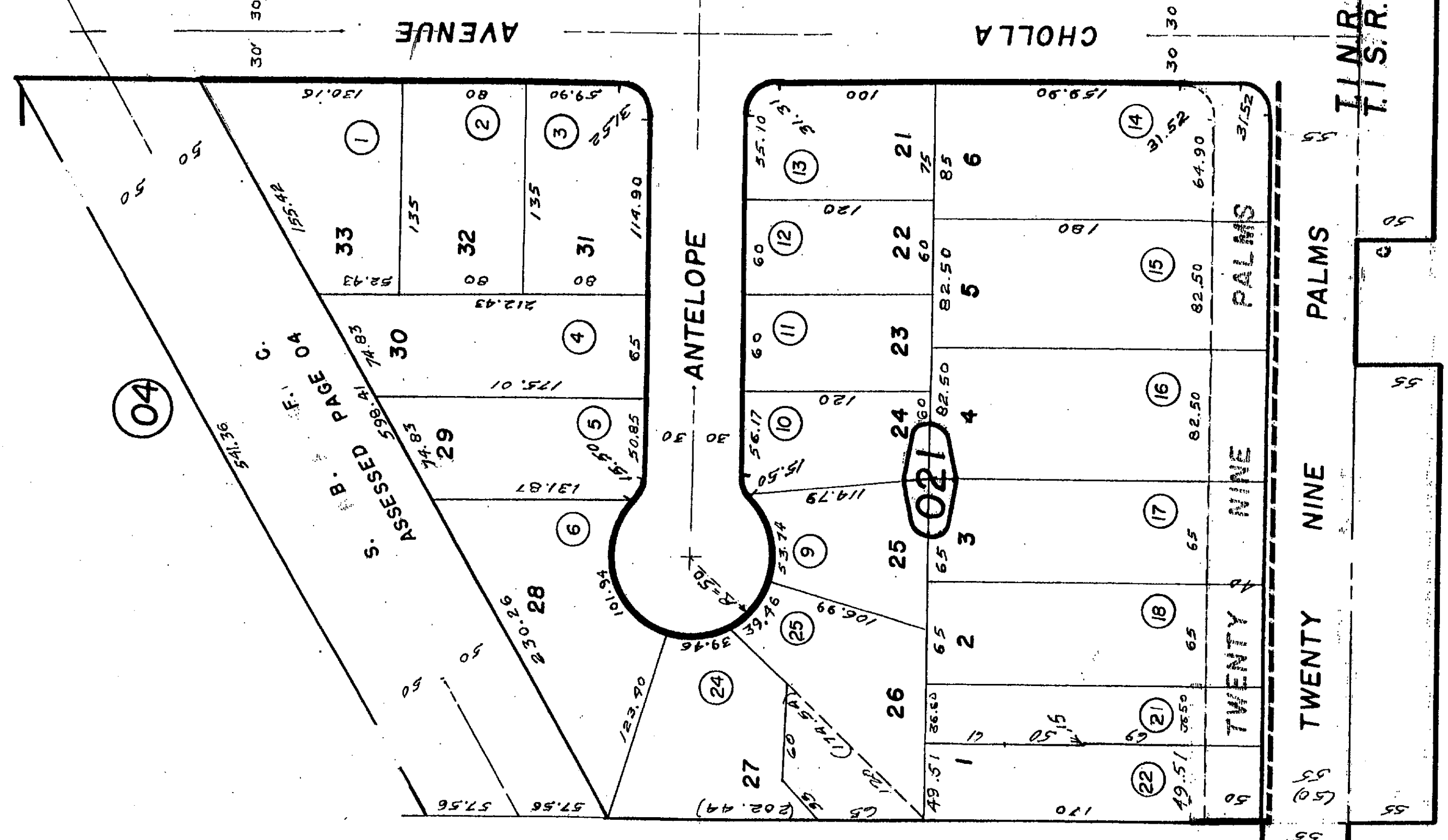
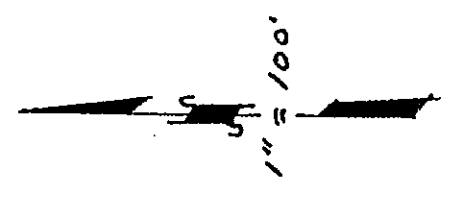
Parcel Map No. 7706, P.M. 79/77
Tract No. 12257, M.B. 166/11,12

Jan. 1960



Por Yucca Acres No. 3, Tract 4220
M.B. 58/86

Town of Yucca Valley
Tax Rates Area
23019 595-02



1501.02
SW COR SEC. 35
T. 1 N. R. 5 E.
R/S 4-17

T. 1 N. R. 5 E.
T. 1 S. R. 5 E.

N 1/4 SEC. 2
T. 1 S. R. 5 E., S.B.B. & M.

S 1/4 SEC. 35
T. 1 N. R. 5 E., S.B.B. & M.

587
35

Assessors Map
Book 595 Page 02
San Bernardino County
AUG 06 2003

Note - Assessors' Bk. & Lot
Numbers Shown in Circles

587
08

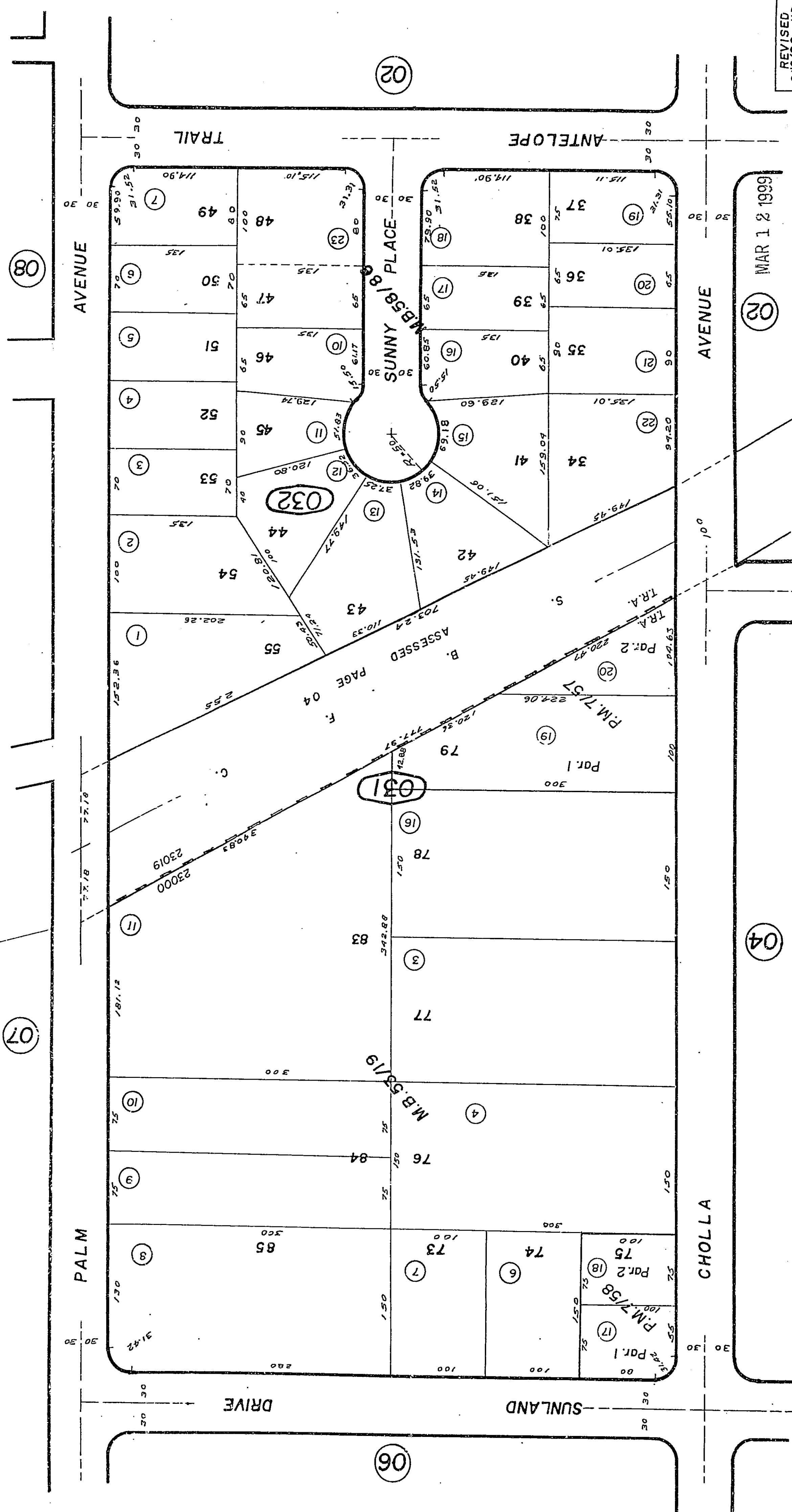
REVISED
3/6/75
2/2/76
12/20/91 GP
4/20/92 RI
6/23/94 RM
5/7/03 GW

Dec. 1959

Por. Yucca Acres No. 3, Tract 4220, M.B.58/86
 Por. Tract 4111, M.B. 53/18,19
 Por. S.W. 1/4, Sec.35, T.1N., R.5E., S.B.B.&M.

Town of Yucca Valley
 Tax Rate Area
 23000,23019

595-03



MAR 1 & 1999

REVISED
 2/16/99 KD
 12/20/91 GP
 4/20/92 RM
 6/23/94 RM

Assessors Map
 Book 595 Page 03
 San Bernardino County

Note-Assessor's Blk. & Lot
 Numbers Shown in Circles

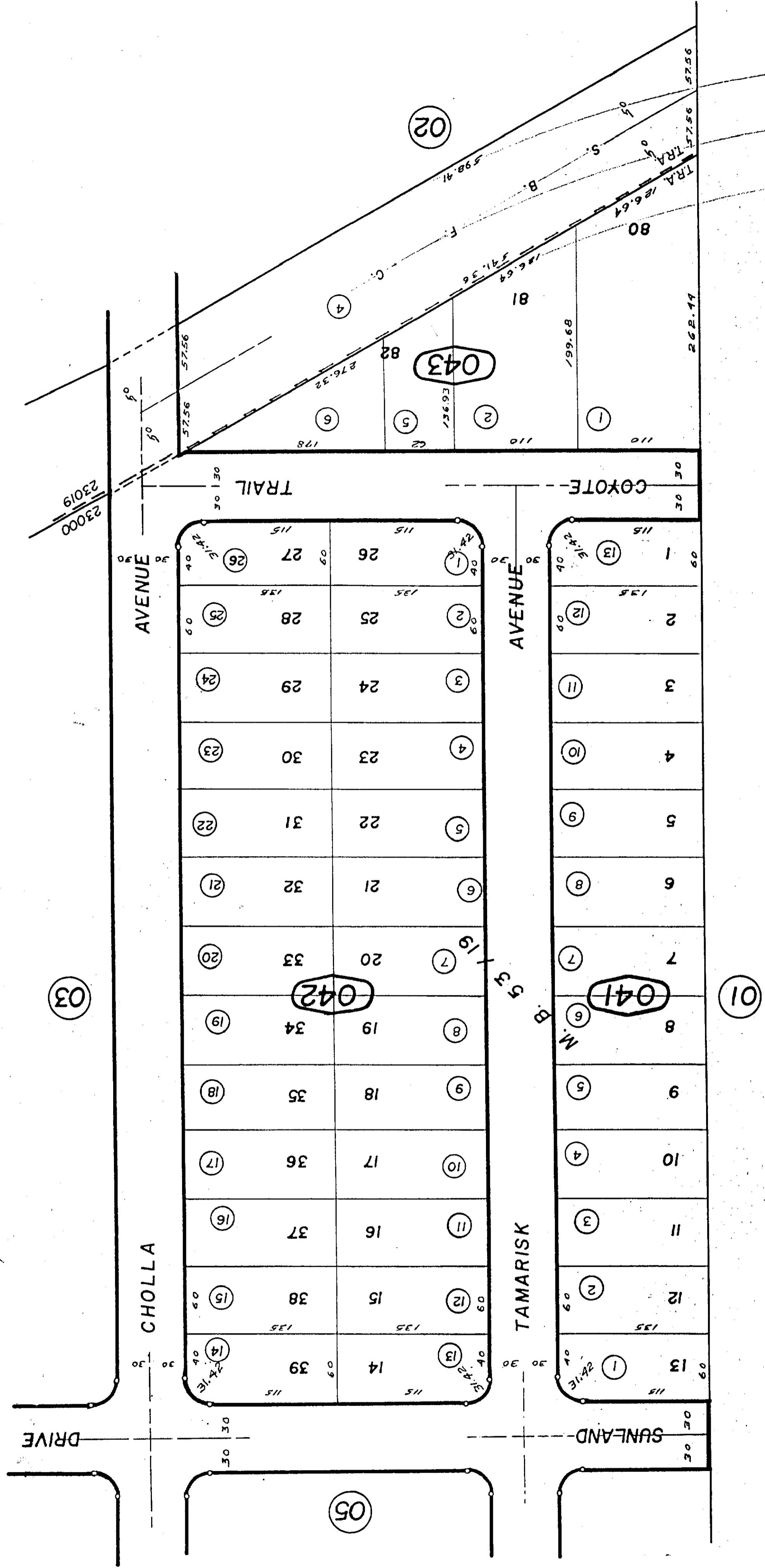
Parcel Map No. 827, P.M. 7/58
 Parcel Map No. 826, P.M. 7/57

DEC. 1959

Por. S.W. 1/4, Sec. 35, T.1N., R.5E., S.B.B. & M.
 Por. Tract No. 4III, M.B. 53 / 19

Town of Yucca Valley
 Tax Rate: Area
 23000, 23019

595-04

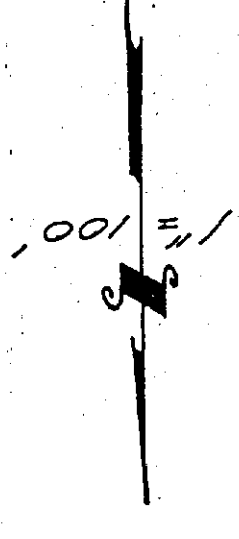


REVISED
 3/24/67
 12/20/91 GP
 4/20/92 RM

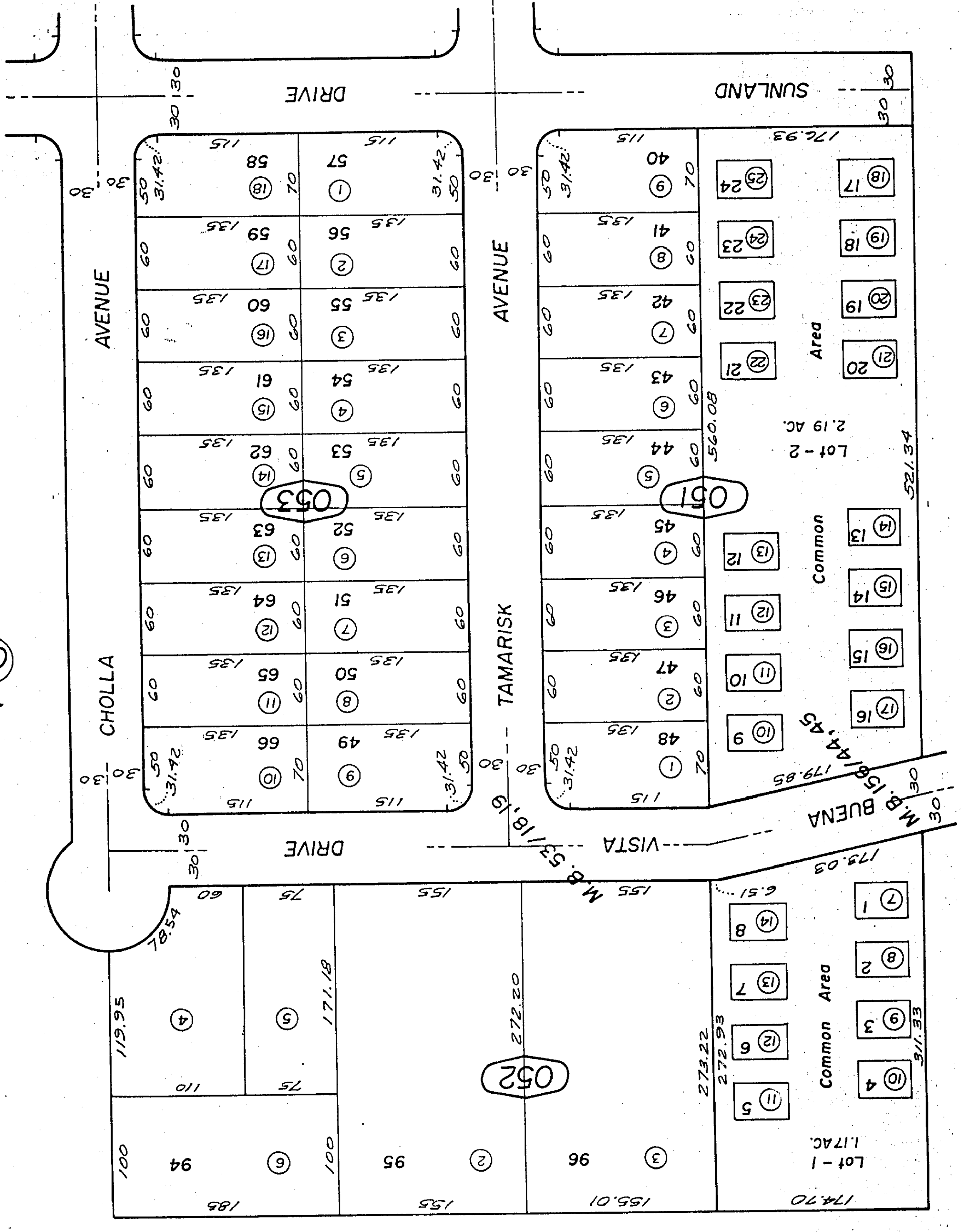
MAY 9 1994

Assessors Map
 Book 595 Page 04
 San Bernardino County

Note-Assessor's Blk. & Lot
 Numbers Shown in Circles



06



14

04

01

01

REVISED
12/20/91 GP
4/20/92 RM
6/27/94 RM

MAY 9 1994
Assessor's Map
Book 595, Page 05
San Bernardino County

Por. SW 1/4 Sec. 35
T. 1 N., R. 5 E.

Por. Tract No. 11081, M.B. 156 / 44, 45; Phase I Suncountry Condominiums 81-160489

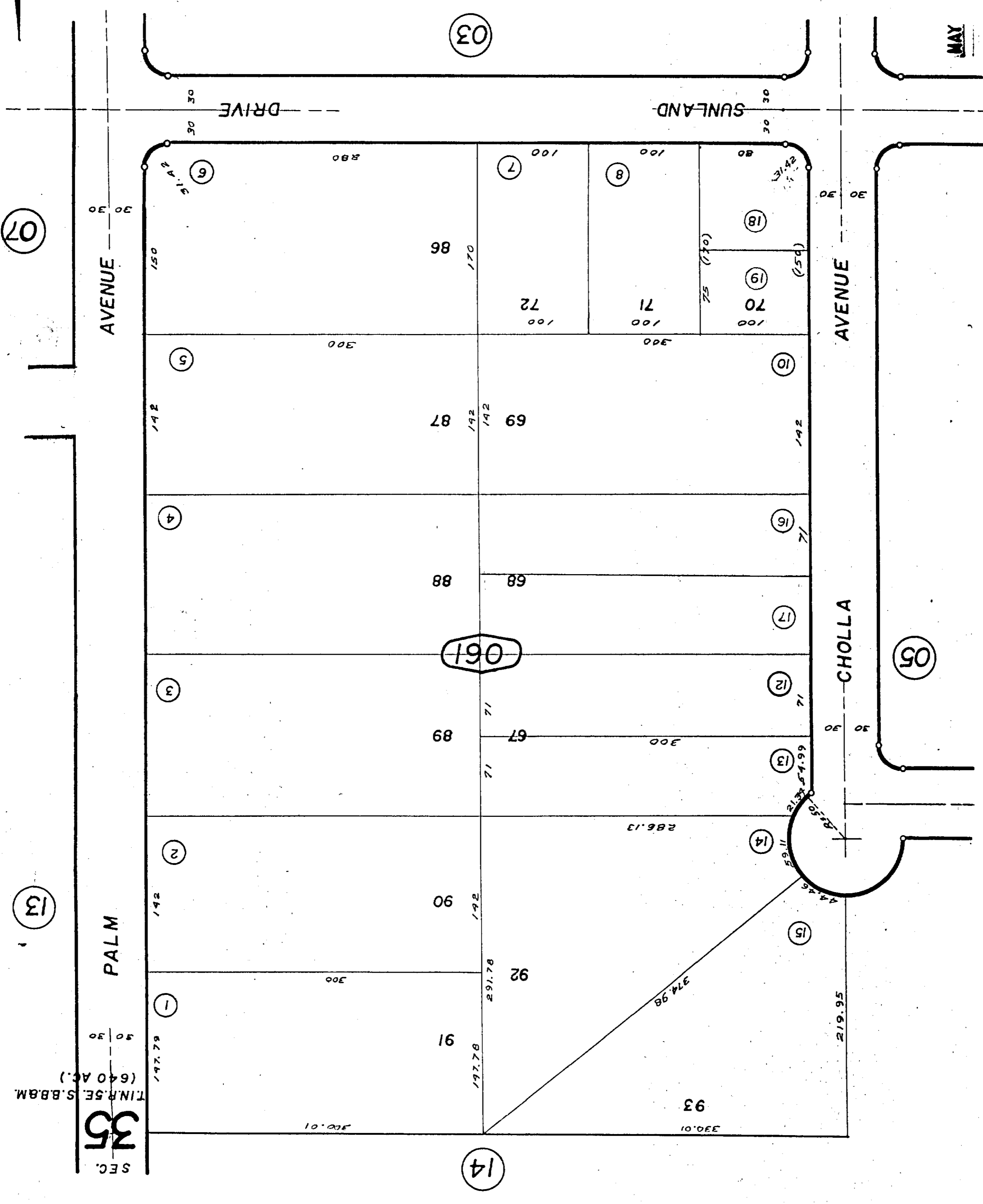
Sept. 1981



Por. Tract No. 4111
M.B. 53/18,19

Town of Yucca Valley
Tax Rate Area
23000

595-06



REVISED
3/24/67
5 2 74 GH
12/20/91 GP
4/20/92 RM
6/27/94 RM

MAY 9 1994

Assessors Map
Book 595 Page 06
San Bernardino County

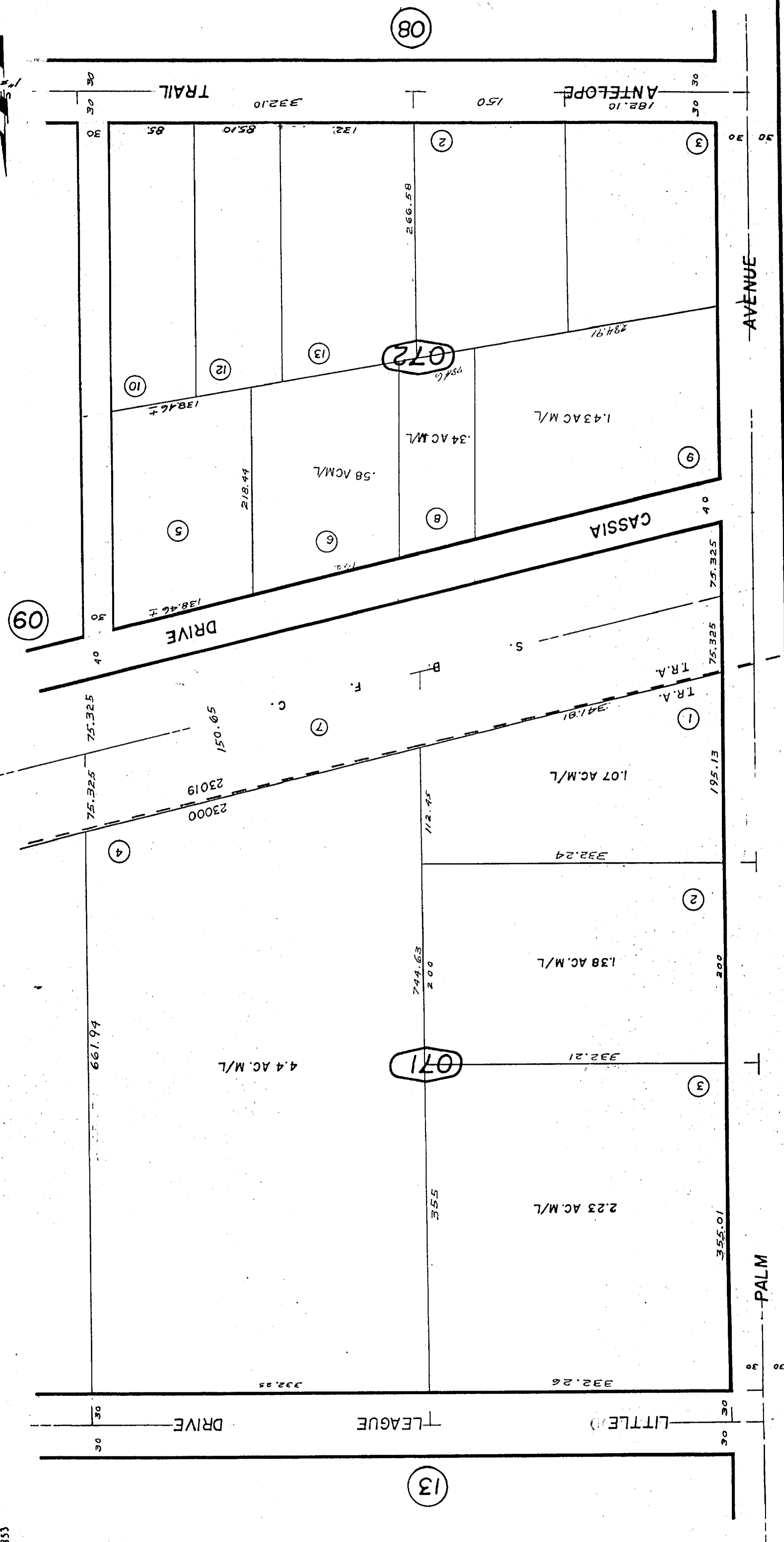
Note-Assessor's Blk. & Lot
Numbers Shown in Circles



Por. SE. 1/4, Sec. 35, T. 1 N. R. 5 E., S. B. B. & M.

Town of Yucca Valley
Tax Rate Area
23000, 23019

595-07



09

072

071

13

03

06

08

REVISED
 5/24/67
 12/20/91 GP
 4/20/92 RM
 6/27/94 RM

MAY 9 1994

Assessors Map
 Book 595, Page 07
 San Bernardino County

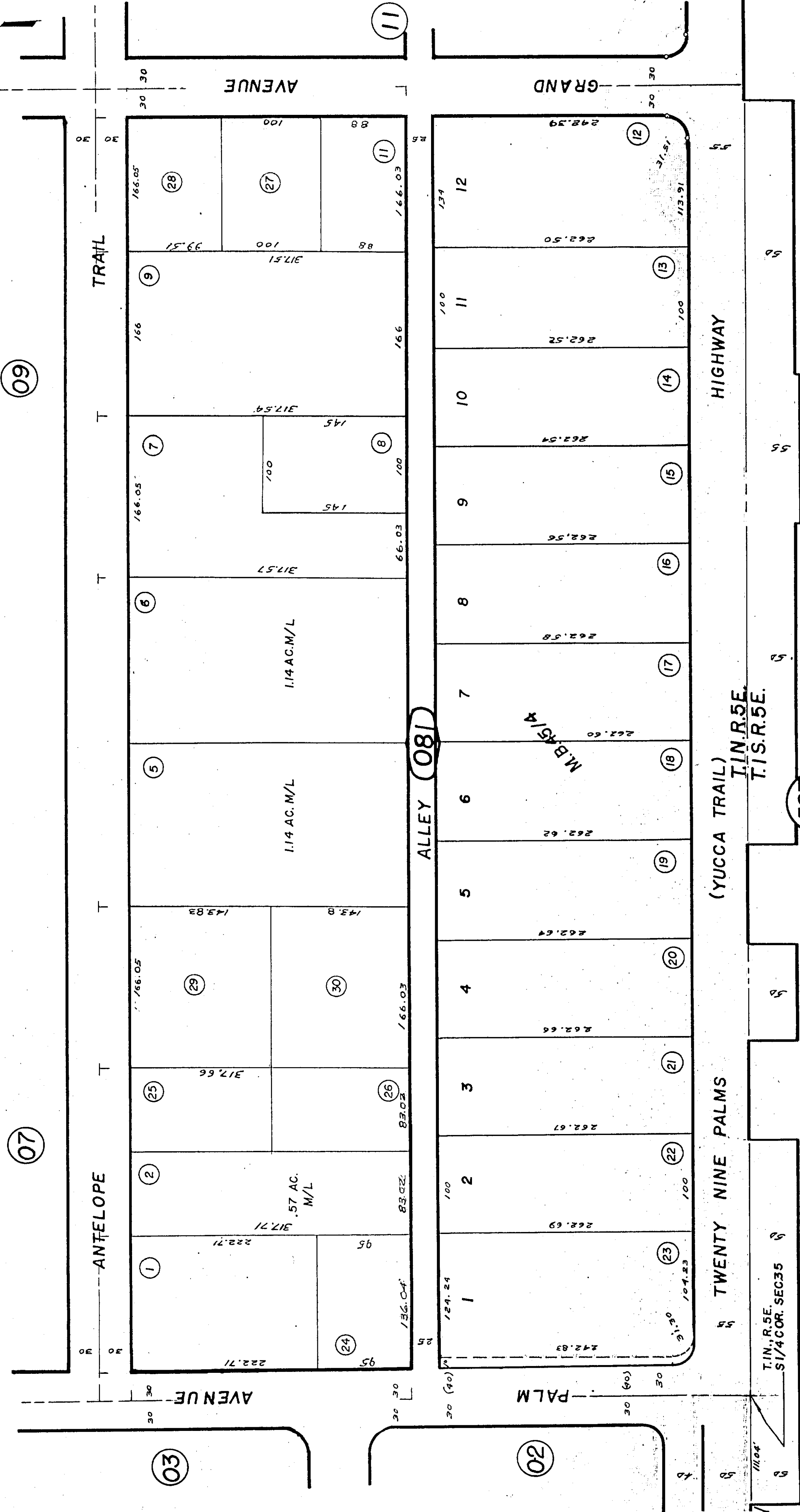
Note - Assessor's Blk. & Lot
 Numbers Shown in Circles



Por. S1/2, SW1/4, SE1/4, Sec. 35, T.1N.R.5E., S.B.B.&M.
Por. Tract No. 3277, M.B. 45/4

Town of Yucca Valley
Tax Rate Area
23019

595-08



N1/4 COR. SEC. 2
T. 1S., R. 5E.

T. 1N., R. 5E.
S1/4 COR. SEC 35

(YUCCA TRAIL)
T. 1N., R. 5E.
T. 1S., R. 5E.

REVISED
3/24/67
2-20-68
9-27-72
12/20/91 GP
4/20/92 RM
6/27/94 RM

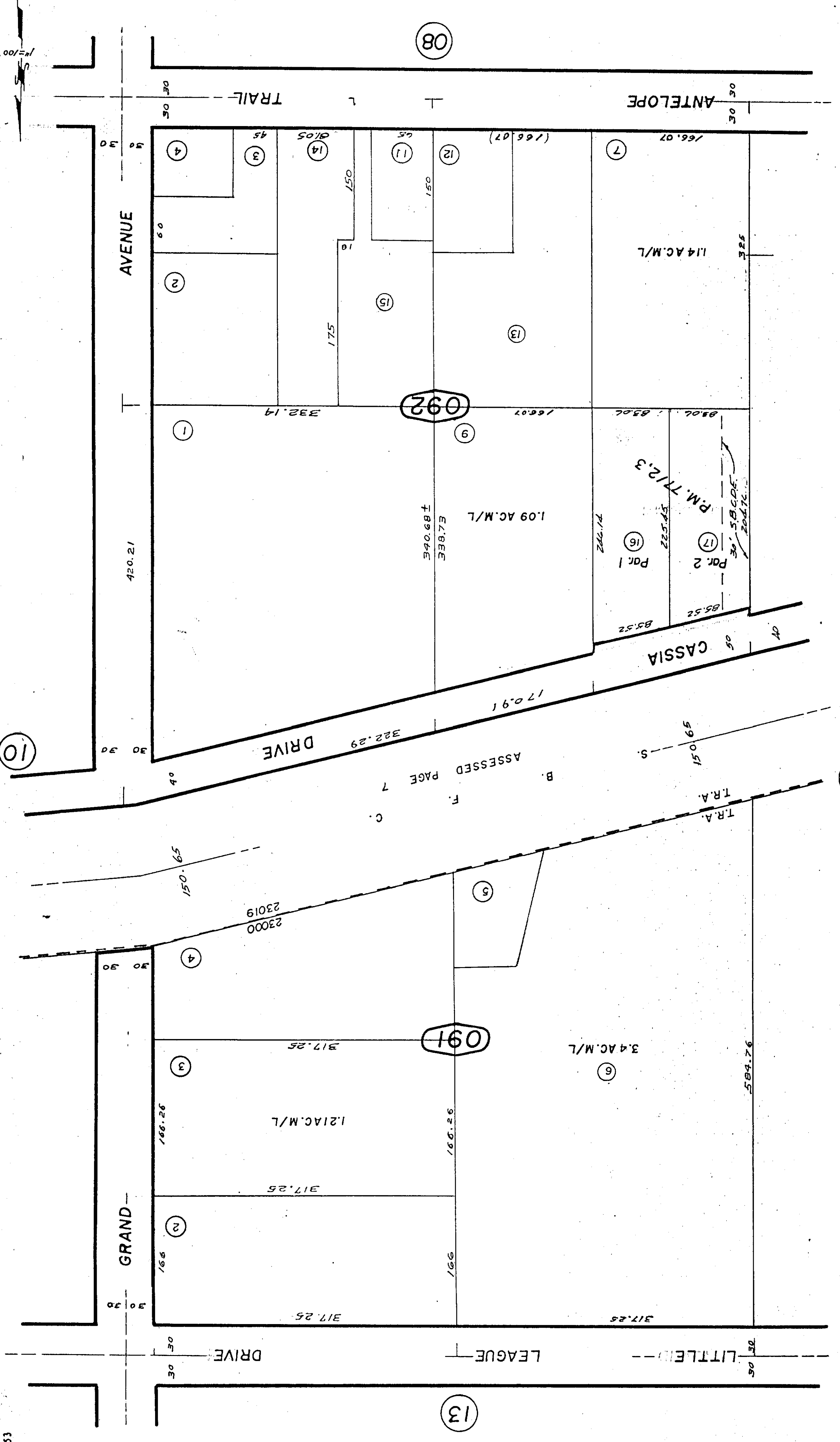
Assessors Map
MAY 9 1994
Book 595, Page 08
San Bernardino County

Note-Assessor's Blk. & Lot
Numbers Shown in Circles

Por. SE 1/4, Sec. 35, T.1N.R.5E, S.B.B.& M.

595 - 09

Town of Yucca Valley
Tax Rate Area
23000,23019



ASSESSED PAGE 7

REVISED
12/20/91 GP
4/20/92 - RM
6/27/94 RM
12/28/89 R

MAY 9 1994

Assessors Map
Book 595, Page 09
San Bernardino County

Note-Assessor's Blk. & Lot
Numbers Shown in Circles

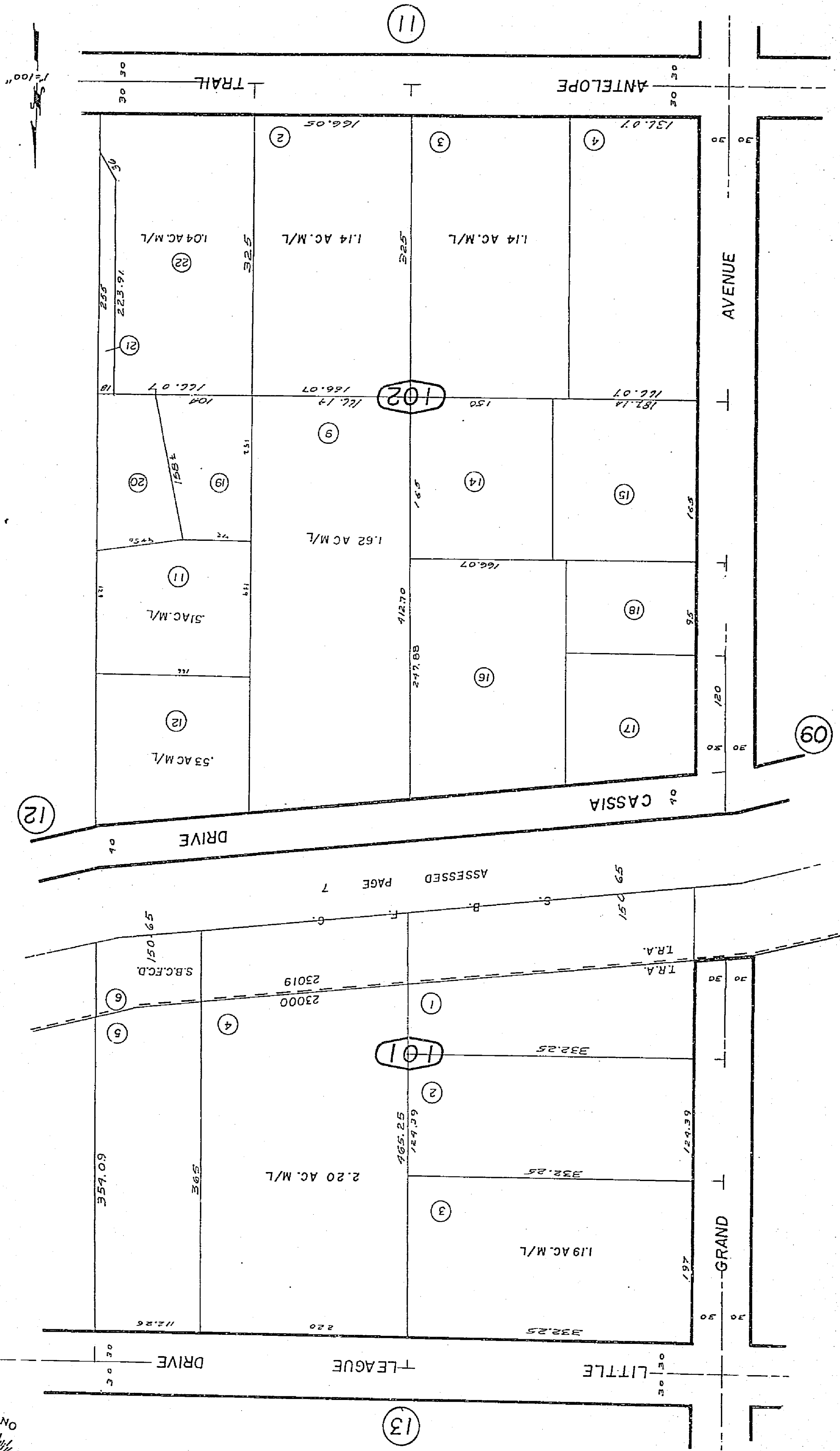
Parcel Map No. 7246, P.M. 77/2, 3

Jan. 1960

Por. SE. 1/4, Sec. 35, T.1N.R.5E., S.B.B.&M.

Town of Yucca Valley
Tax Rate Area
23000, 23019

595-10



ASSESSED PAGE 7

REVISED
10/21/94 CC
12/21/95 RR
1/15/97 CC
6/27/94 RM

Assessors Map FEB 07 1997
Book 595, Page 10
San Bernardino County

Note: Assessor's Blk. & Lot
Numbers Shown in Circles

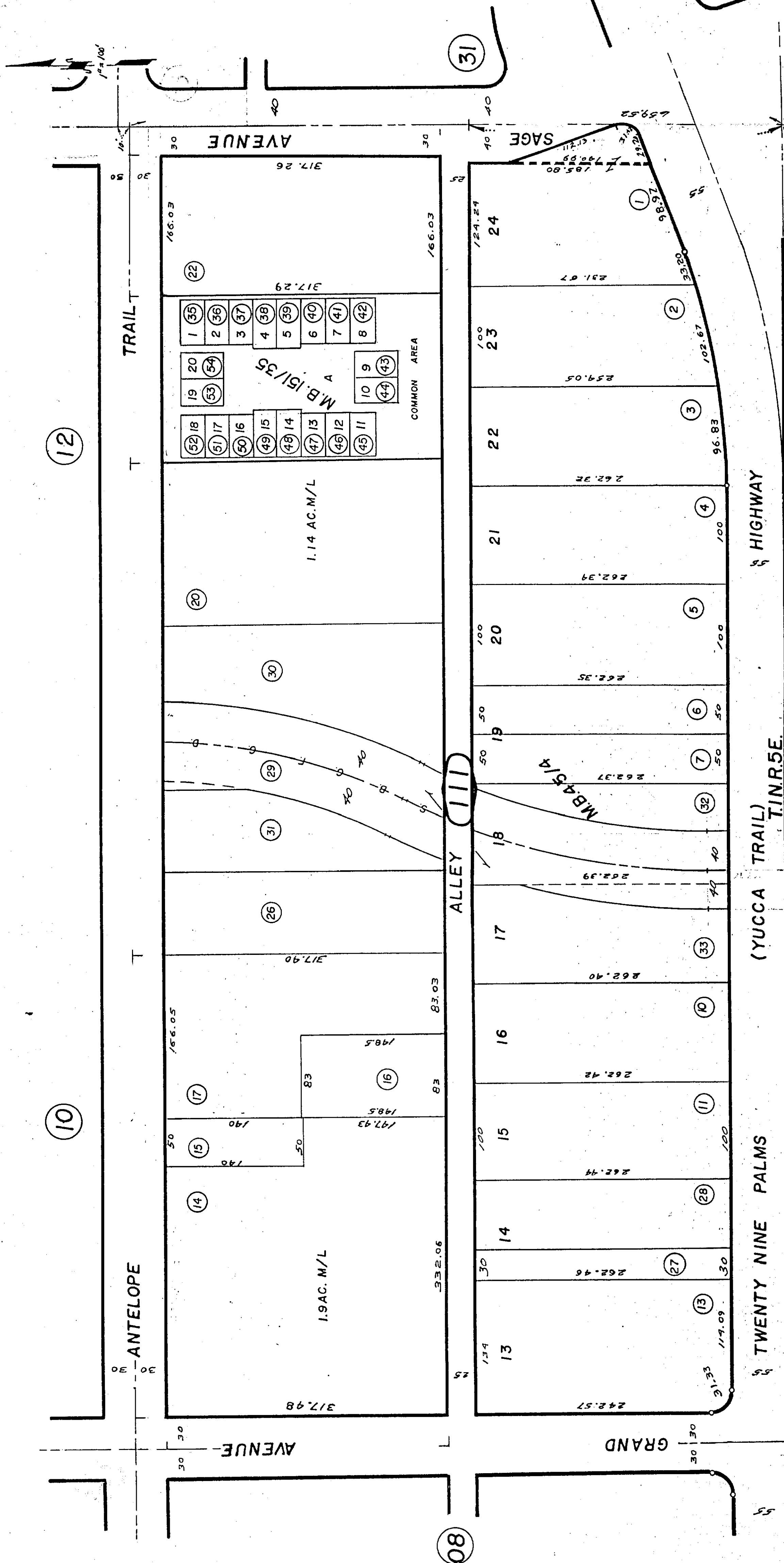
Jan. 1960



Por. S1/2, SE1/4, SE1/4, Sec. 35, T.1N.R.5E., S.B.B.&M.
 Por. Tract No. 3277, M.B. 45/4

Town of Yucca Valley
 Tax Rate Area
 23019

595-11



NE. COR. SEC. 2
 T.1N.R.5E. S.B.B&M.

SE. COR. SEC. 35
 T.1N.R.5E. S.B.B&M.

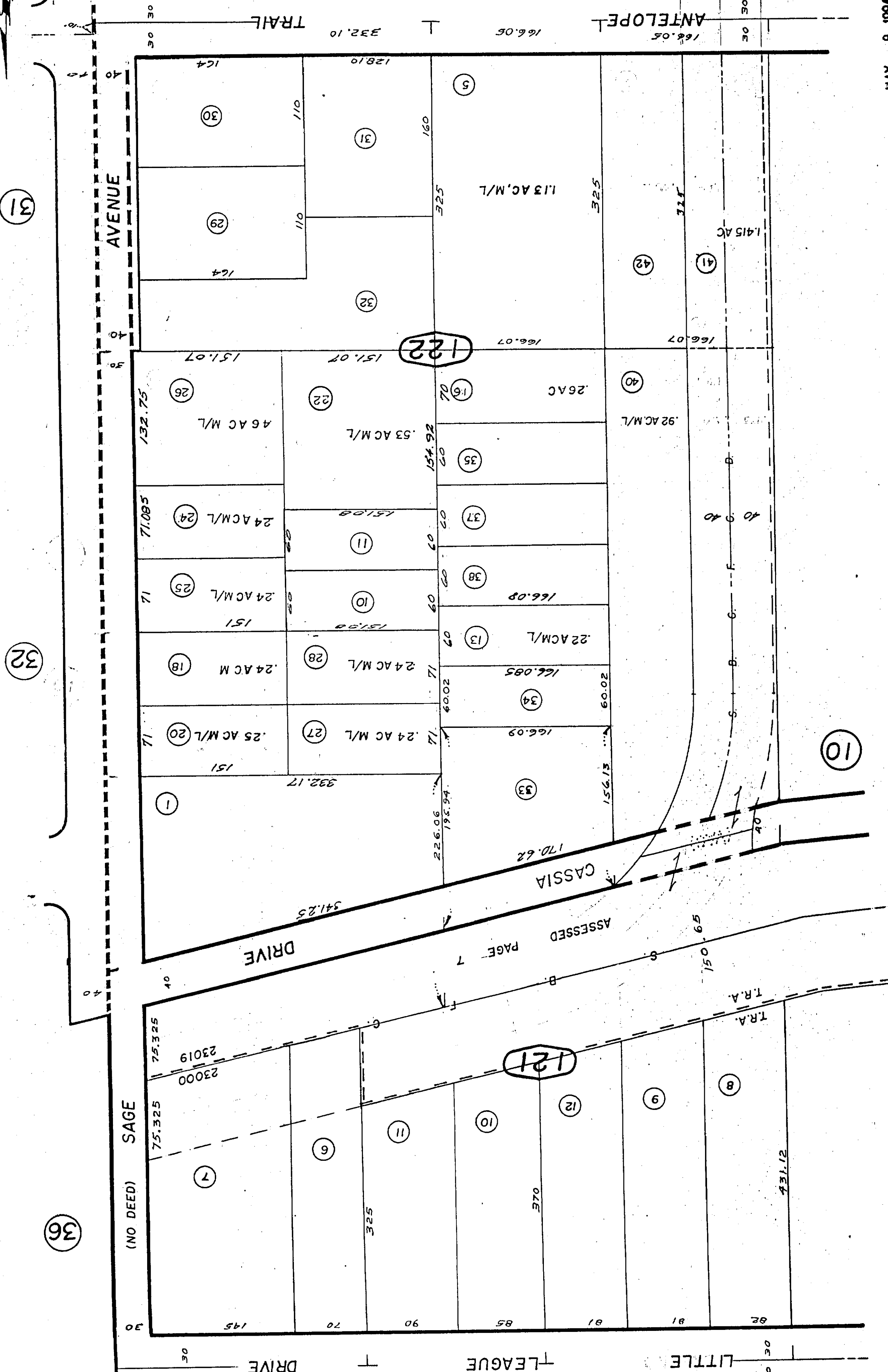
REVISED
 2/28/80 GF
 11/20/80 AG
 12/20/91 GP
 4/20/92 RM
 6/27/94 RM

Assessors Map
 Book 595, Page 11
 San Bernardino County

Note-Assessor's Blk. & Lot
 Numbers Shown in Circles

587
 36

Tract No. 10770, M.B. 151/35 Condominium Plan O.R. 80-213736



REVISED & C.A.
 6/18/77
 12/20/91GP
 4/20/92 RM
 10/14/93 CC
 6/27/94 RM
 6/17/77 C.A.

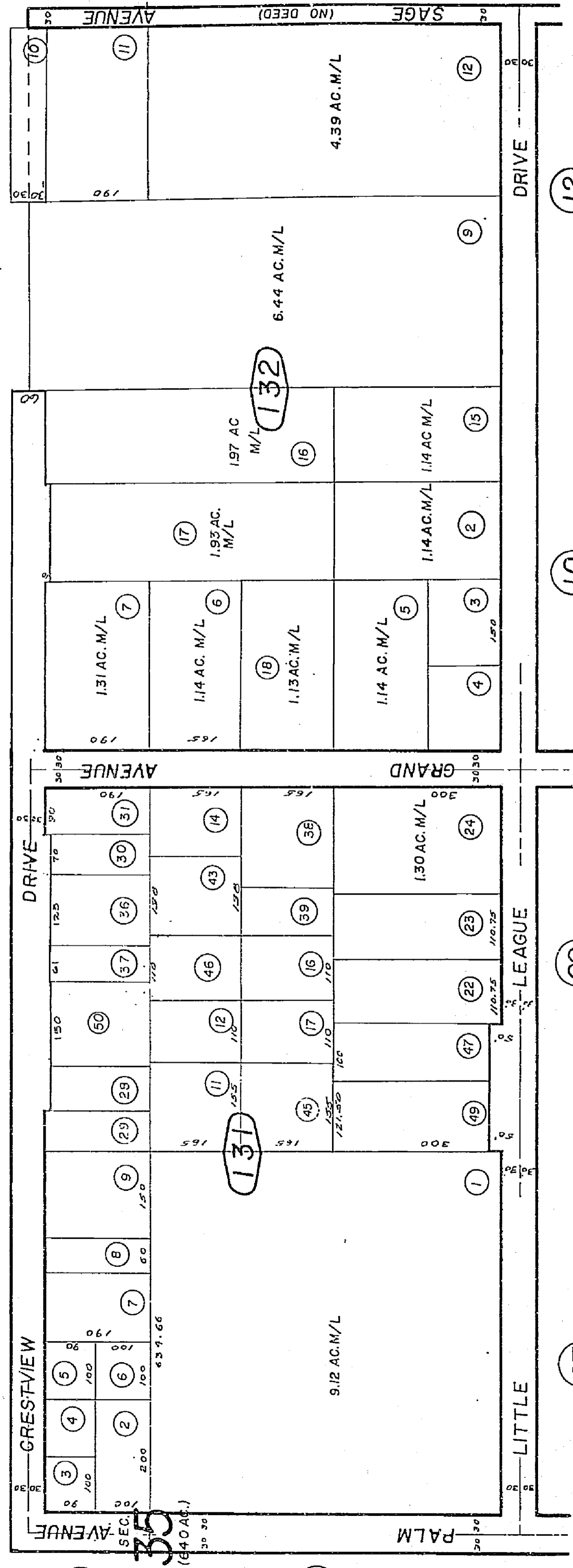

MAY 9 1994

Assessors Map
 Book 595, Page 12
 San Bernardino County
 Note-Assessor's Blk. & Lot
 Numbers Shown in Circles

Por. E 1/2, Sec. 35, T. 1 N. R. 5 E., S. B. B. & M.

Town of Yucca Valley
Tax Rate Area
23000

595-13



30

29

34

36

12

10

09

07

14

06

APR 07 1997

REVISED
 4/5/94 AGS
 4/7/94 AGS
 4/14/94 AGS
 6/28/94 RM
 3/19/97 AGS

Assessors Map
Book 595, Page 13
San Bernardino County

Note-Assessor's Blk. & Lot
Numbers Shown in Circles

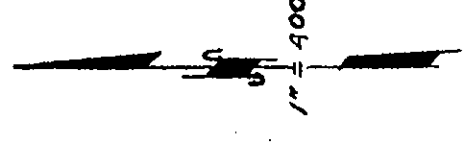
Jan. 1960



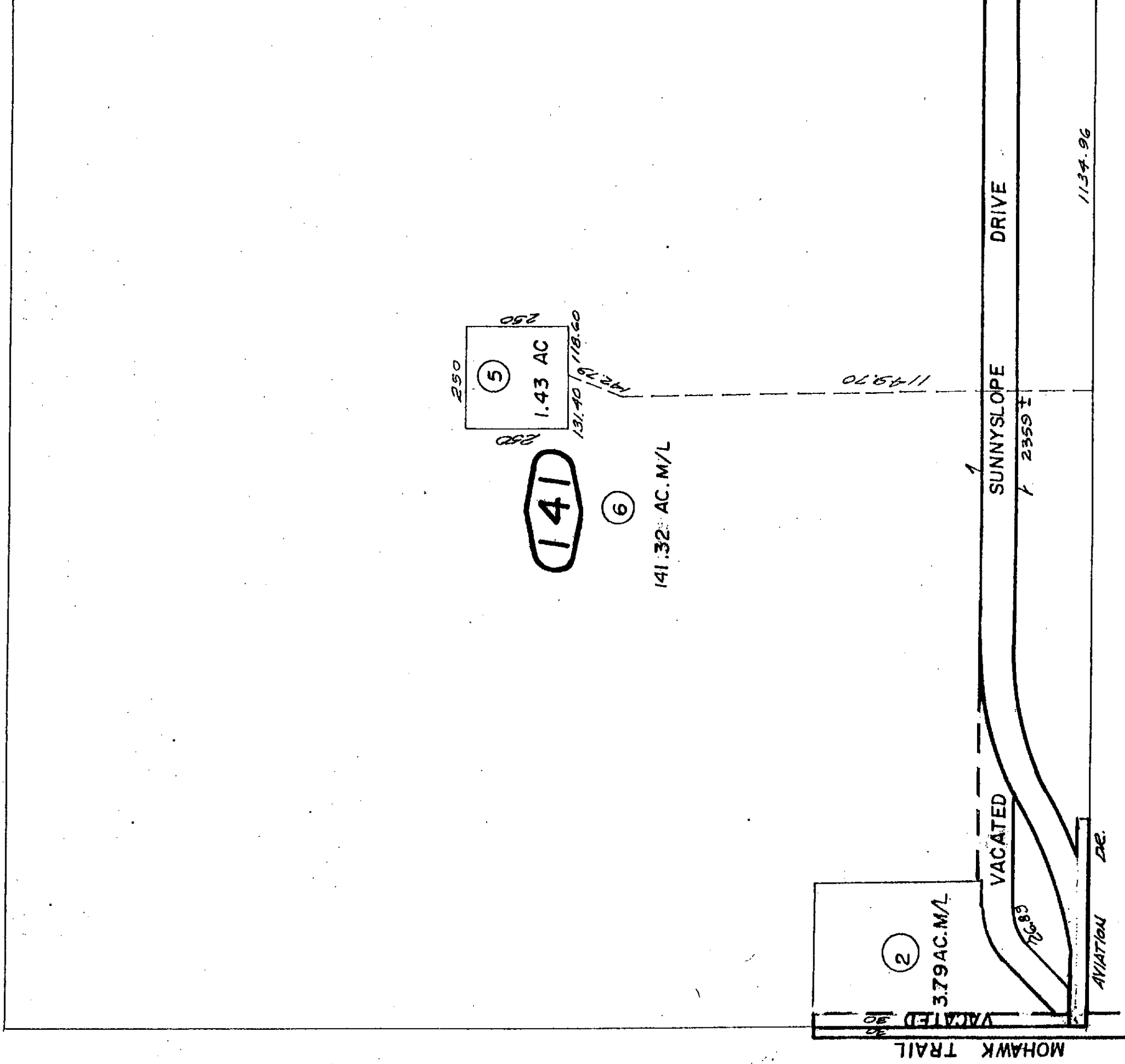
Por. NW. 1/4, Sec. 35, T.1N.R.5E., S.B.B.&M.

Town of Yucca Valley
Tax Rate Area
23000

595-14



596
12



594
13

594
12

DEC 05 2003

REVISED
12/20/91 G
4/20/92 RI
4/5/94 AG
6/28/94 R
11/17/94 CC
10/22/03 G

Assessors Map
Book 595, Page 14
San Bernardino County

Note-Assessors' Blk. & Lot
Numbers Shown in Circles

Jan. 1960



Por N1/2 N1/2 Sec 36, T1N., R5E., S.B.B. & M.

Town of Yucca Valley
Tax Rate Area
23000

595-15

596
20

596
35

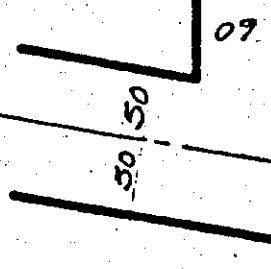
596
20

N 1/4 COR.
SEC. 36

2969.18

2643.73

376.22



ROAD

OLD WOMAN SPRING

152

88 AC.

①

38

24

147.87

50

50

34

REVISED
3/24/67
4/20/92 RM
6/28/94 RM

MAY 9 1994

Assessor's Map 15
Book 595, Page 15
San Bernardino County

NOV. 1964

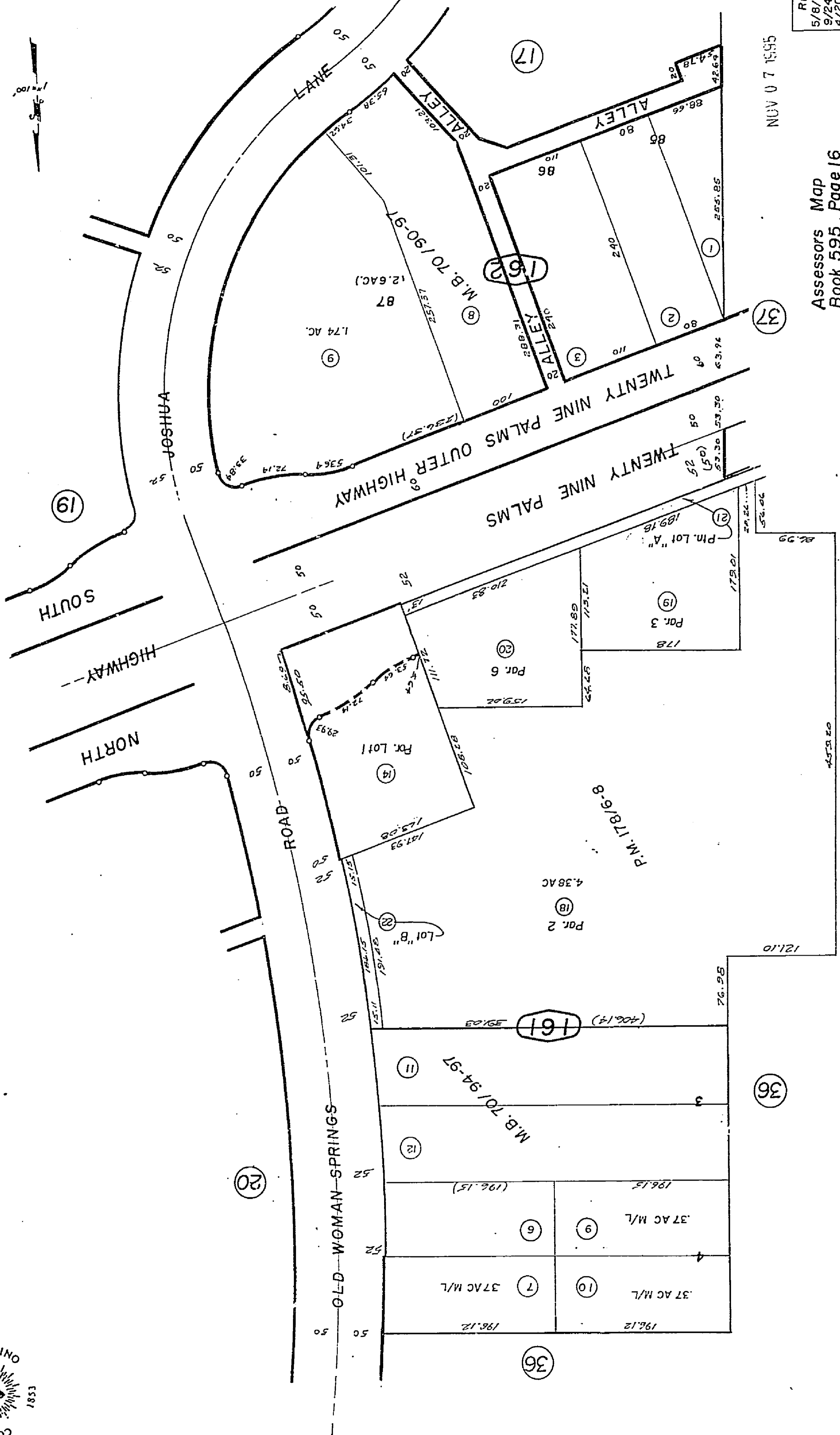
REN

30

Ror. Joshua Forest Estates No. 2, Tract 4856
 M.B. 70/94,97

Town of Yucca Valley
 Tax Rate Ar'd
 23019

595-16



NOV 07 1995

REVISED	F
5/8/84	
9/24/85	
4/20/92	RM
6/28/94	RM
8/18/95	RR
7 22 81	

Assessors Map
 Book 595, Page 16
 San Bernardino County

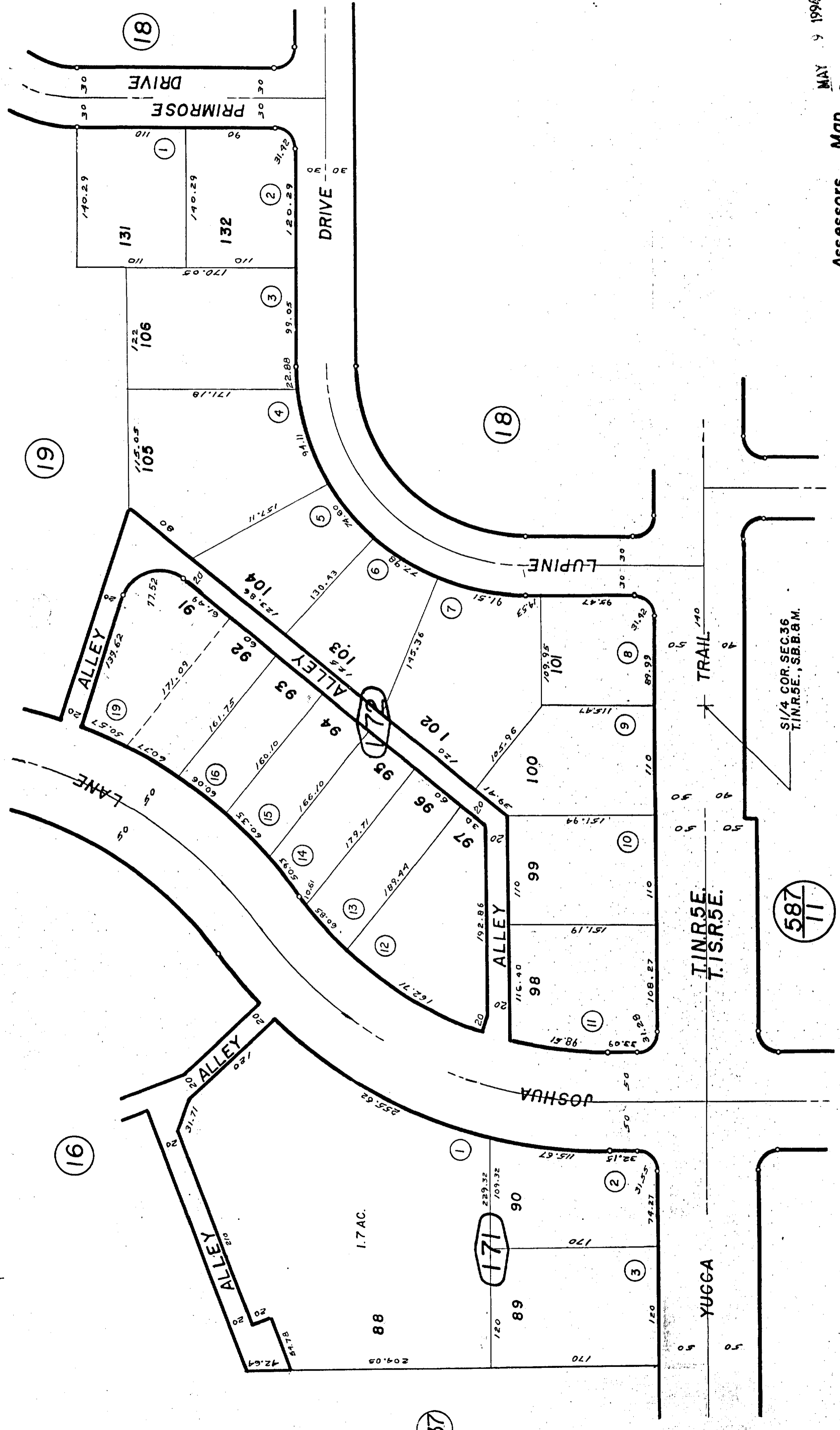

Pin. Parcel Map No. 14499, P. M. 178/6-8

Jan. 1960

Por. Joshua Forest Estates No. 2, Tract 4856
 M.B. 70/94, 97

Town of Yucca Va
 Tax Rate Area
 23019

595-17



1/4 COR. SEC. 36
 T. 1 N. R. 5 E., S.B. B. 8 M.

REVISED
 3/24/67
 11/25/74 R
 4/20/92 RM
 6/28/94 RM

MAY 9 1996

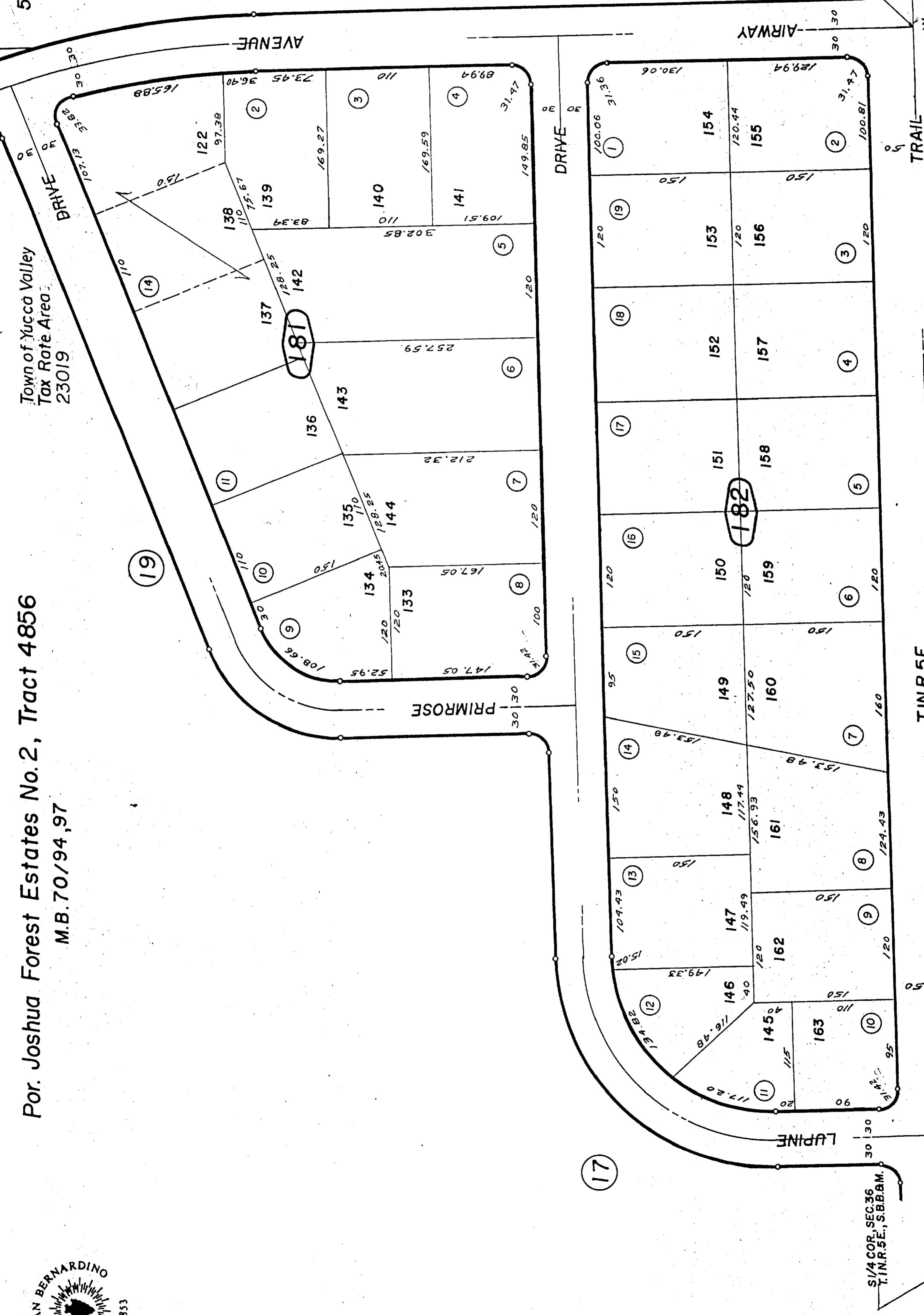
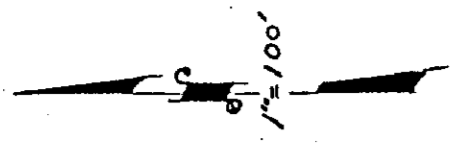
Assessors Map
 Book 595, Page 17
 San Bernardino County

Note - Assessor's Blk. & Lot
 Numbers Shown in Circles

Por. Joshua Forest Estates No. 2, Tract 4856
 M.B. 70/94, 97

Town of Yucca Valley
 Tax Rate Area
 23019

595-18



SW. COR. LOT 4, SEC. 36
 T. 1 N. R. 5 E., S. B. B. 6 M.

S 1/4 COR. SEC. 36
 T. 1 N. R. 5 E., S. B. B. 6 M.

T. 1 N. R. 5 E.
 T. 1 S. R. 5 E.

MAY 9 1994

Note-Assessor's Blk. & Lot
 Numbers Shown in Circles

Assessors Map
 Book 595, Page 18
 San Bernardino County

587
 28

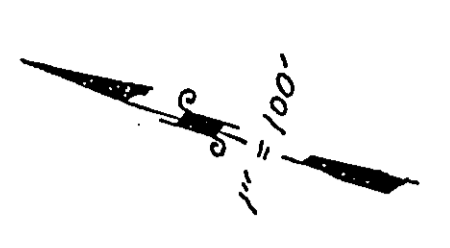
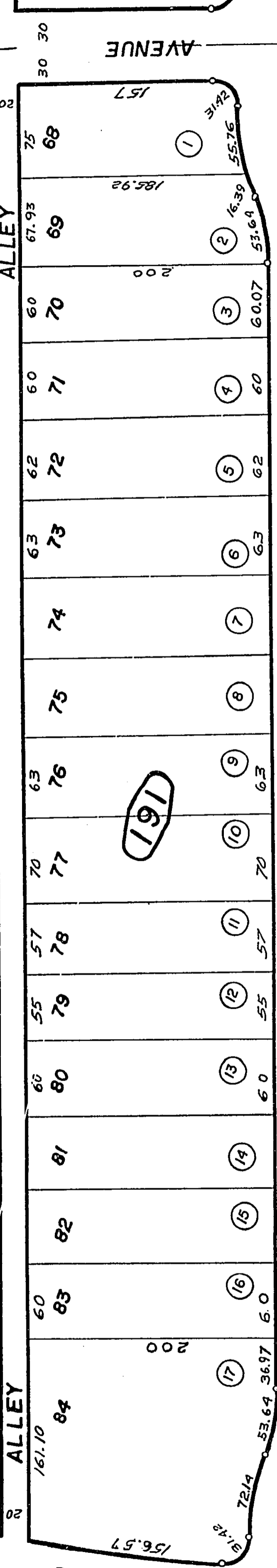
REVISED
 3/24/67
 4/20/92 RM
 6/28/94 RM



Por. Joshua Forest Estates No. 2, Tract 4856
 M.B. 70/94,97

595 - 19

Town of Yucca Valley
 Tax Rate Area
 23019



OUTER HIGHWAY NORTH

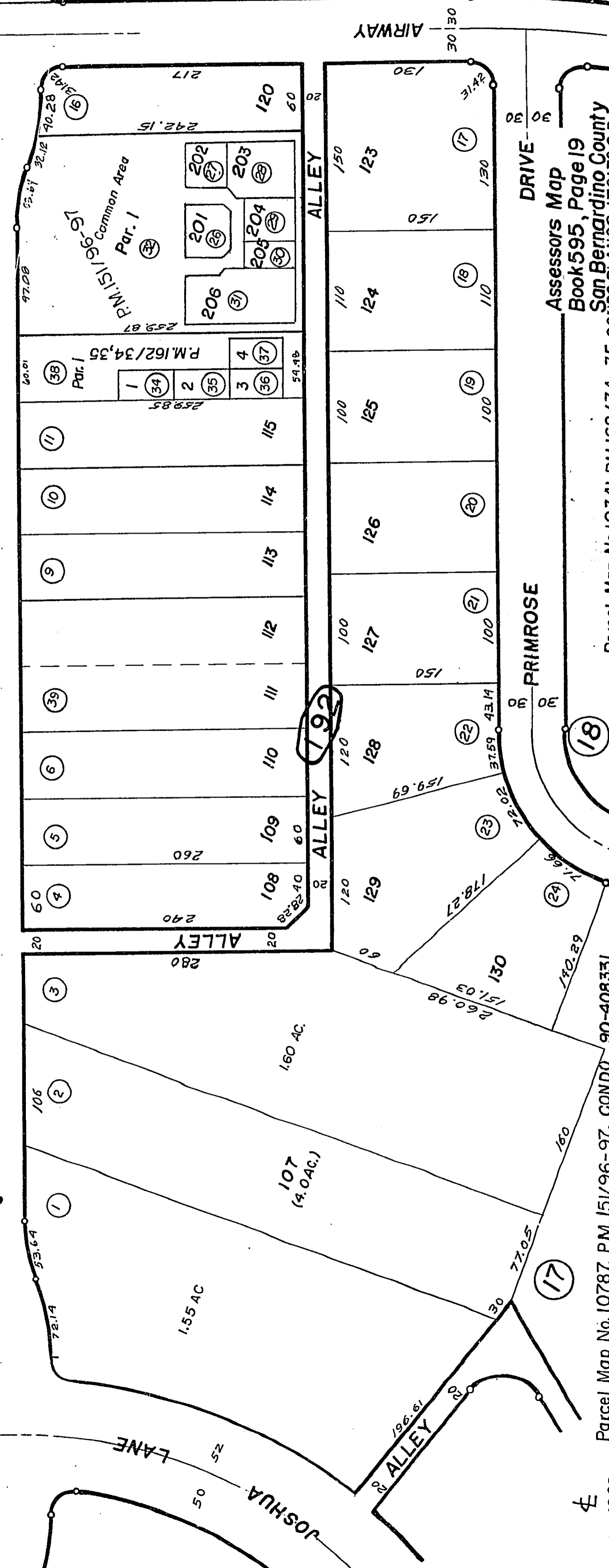
TWENTY NINE PALMS

HIGHWAY

TWENTY NINE PALMS

OUTER HIGHWAY SOUTH

TWENTY NINE PALMS



REVISED
 12/10/91 GP
 4/20/92 RM
 1/12/93 RR
 6/28/94 RM
 4/10/00 JG

MAY 0 9 2000

Assessors Map
 Book 595, Page 19
 San Bernardino County

Parcel Map No. 10787, P.M. 151/96-97, CONDO 90-408331

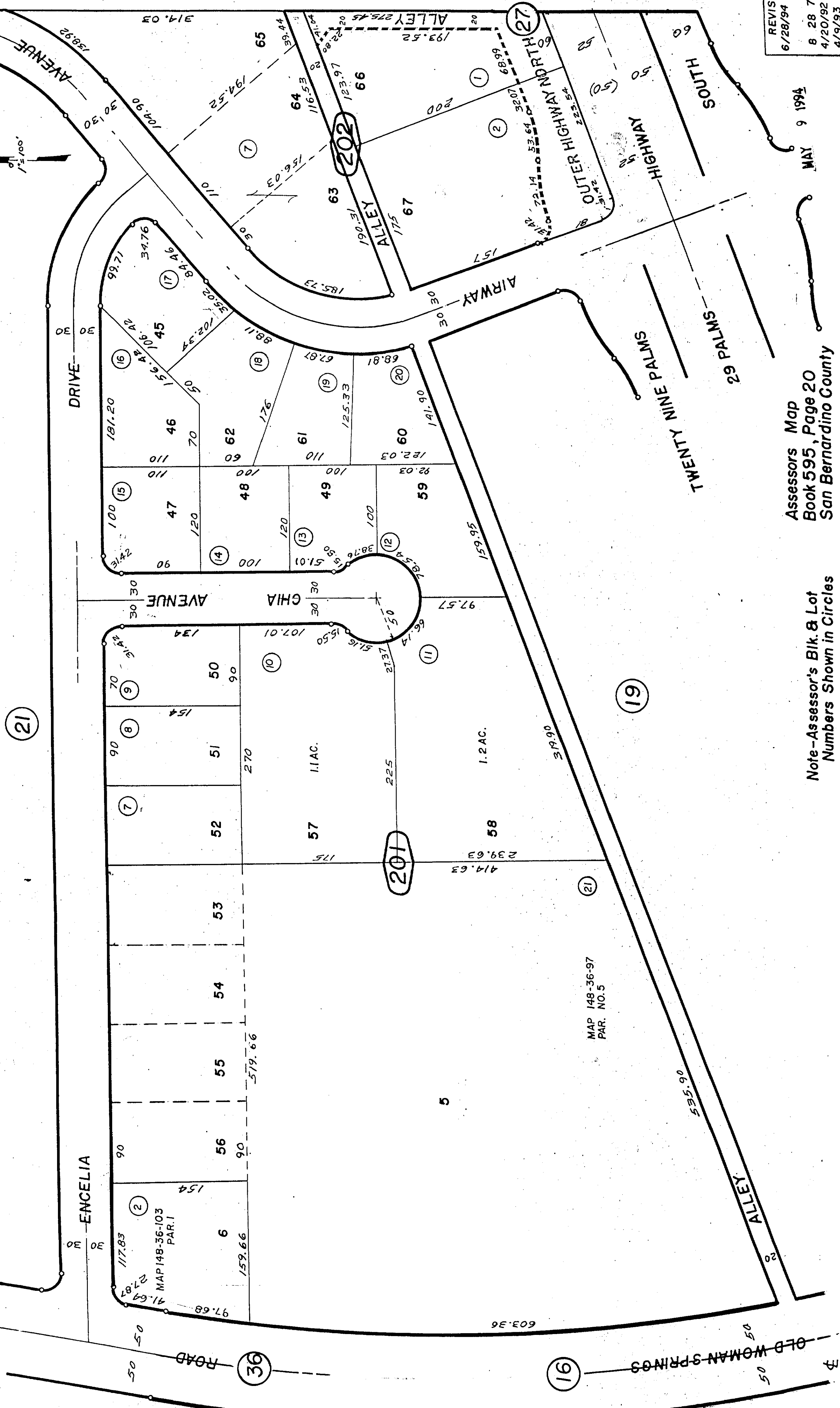

Jan. 1960



Por. Joshua Forest Estates No.2, Tract 4856
M.B. 70/94, 97

Town of Yucca Valley
Tax Rate Area
23019

595-20



MAP 148-36-97
PAR. NO.5

REVISED
6/28/94 RM
8 28 79 GI
4/20/92 RM
4/9/93 GP

MAY 9 1994

Assessors Map
Book 595, Page 20
San Bernardino County

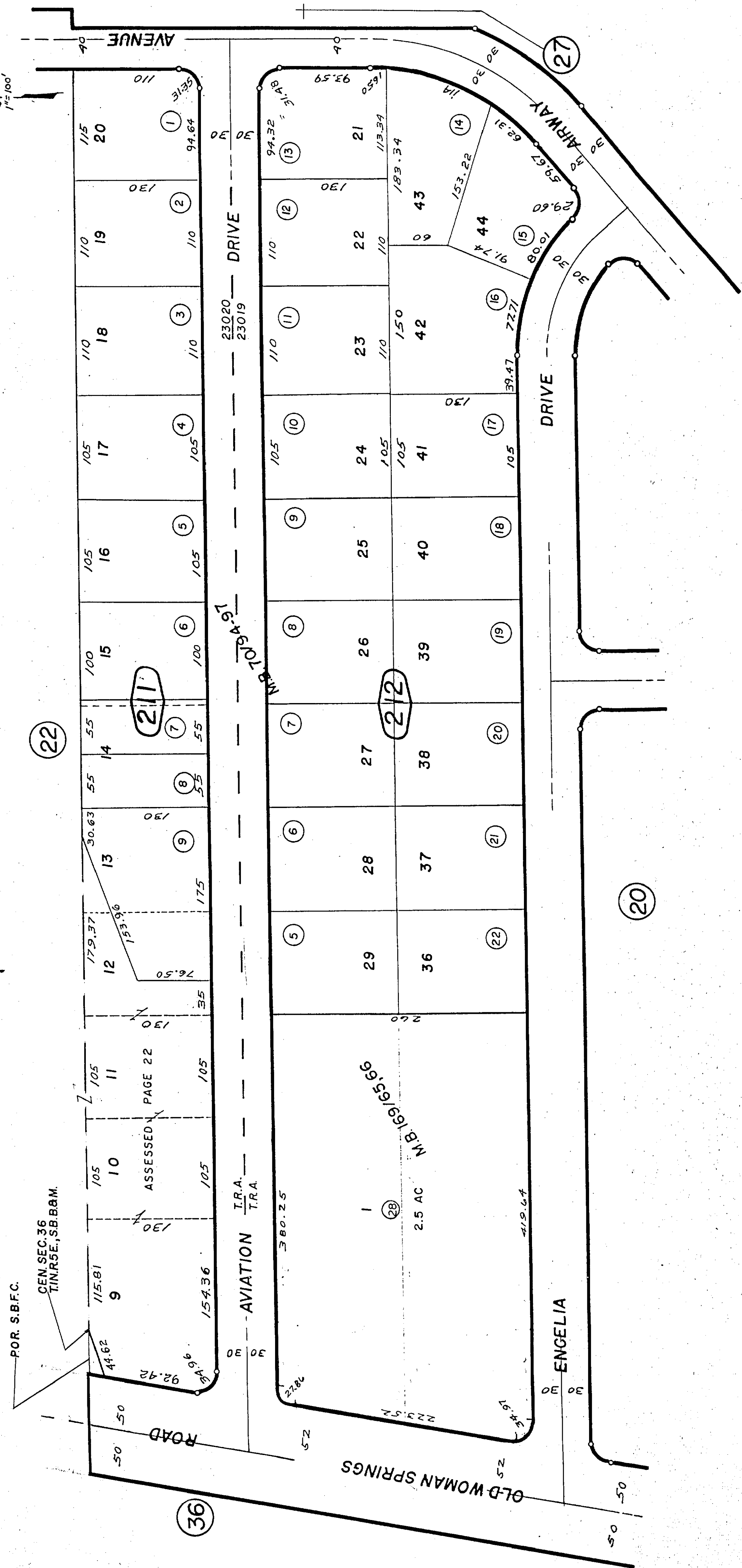
Note - Assessor's Blk. & Lot
Numbers Shown in Circles

Jan. 1960

Por. Joshua Forest Estates No. 2, Tract 4856
 M.B. 70 / 94, 97

Town of Yucca Valley
 Tax Rate Area
 23019, 23020

595 - 21



REVISED
 6/28/94 RM
 9/25/72 RJM
 2/13/84 PE
 12/21/87 RM
 4/20/92 RM

MAY 9 1994

Assessors Map
 Book 595, Page 21
 San Bernardino County

Note-Assessors Blk. & Lot
 Numbers Shown in Circles

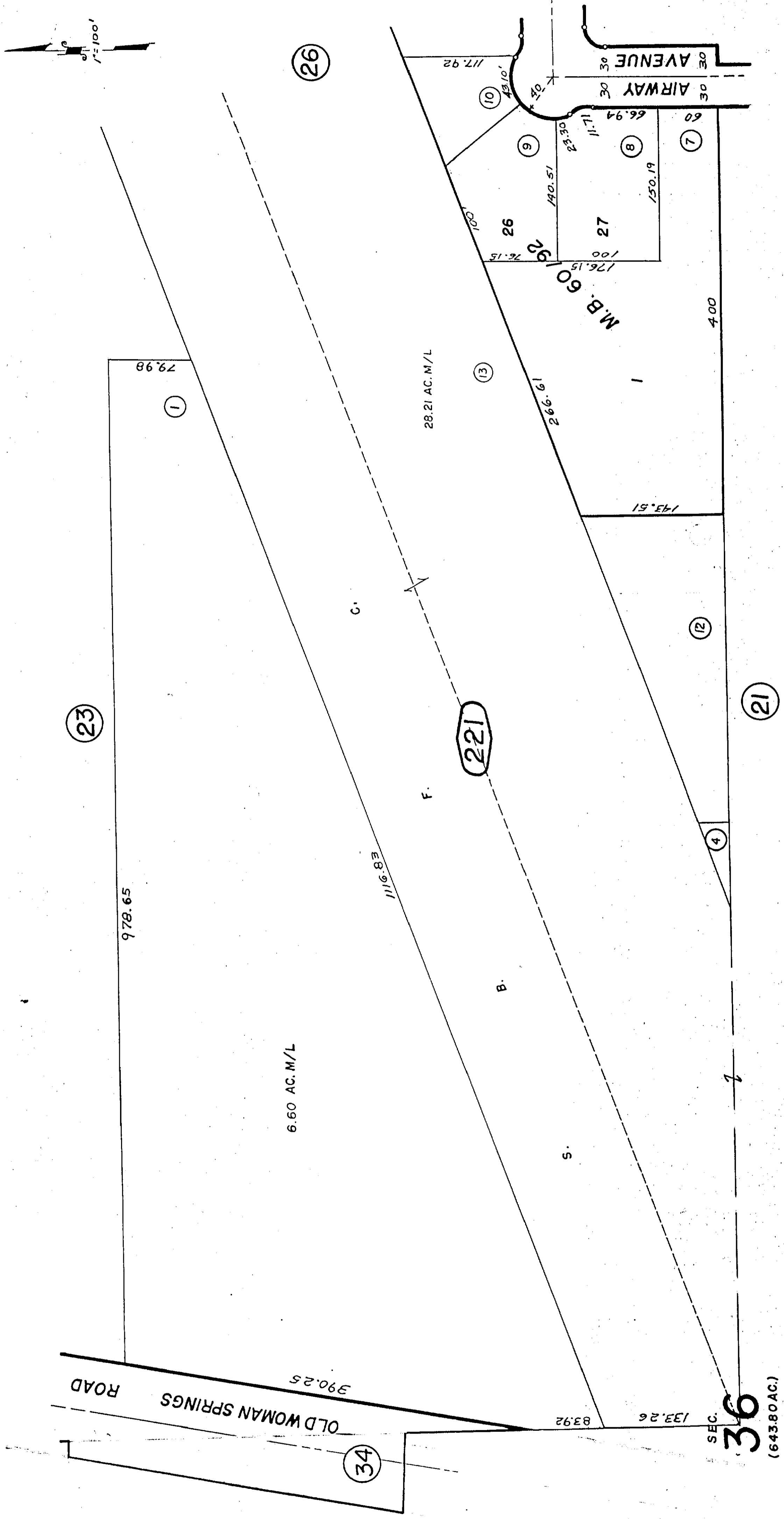
Tract No. 12377, M.B. 169/65,66

Jan. 1960

Por. S1/2, SW1/4, NE1/4, Sec. 36, T.1N.R.5E., S.B.B.&M.
 Por. Airport Estates No. 1, Tract 5072, M.B. 60/92

Town of Yucca Valley
 Tax Rate Area
 23020

595-22



REVISED	6/28/94	RM
6 24 74	GH	
4 17 81	GH	
12/21/87	RM	
4/21/92	RM	

Assessors Map MAY 9 1994
 Book 595, Page 22
 San Bernardino County

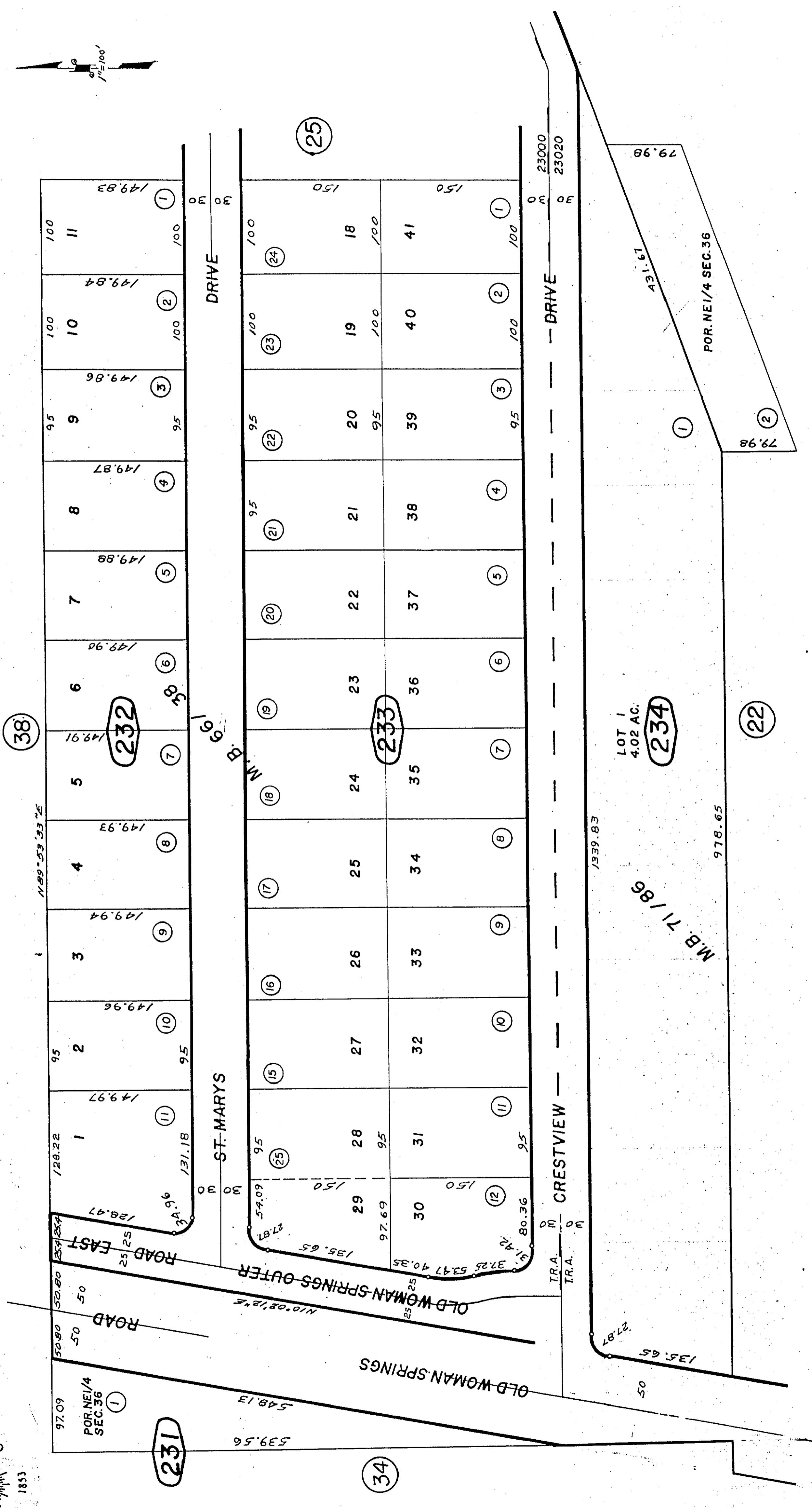
Note-Assessors Blk. & Lot
 Numbers Shown in Circles

Town of Yucca Valley
Tax Rate Area
23000, 23020

Por. S1/2, NE1/4, Sec.36, T.1N.R.5E., S.B.B.&M.
Por. Airport Estates No.2, Tract 5178, M.B.66/38



595-23



REVISED
3/24/67
6/24/74 GH
4/21/92 RM
6/28/94 RM

Assessors Map
Book 595, Page 23 MAY 9 1994
San Bernardino County

Note-Assessor's Blk. & Lot
Numbers Shown in Circles

Tract No. 5825, M.B. 71/86

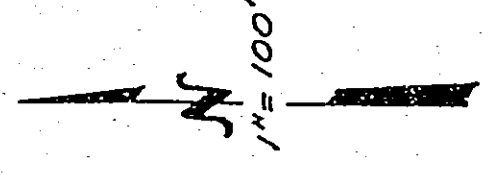
Jan. 1960



Por. N1/2, NE1/4, Sec. 36, T1N.R.5E., S.B.B.&M.

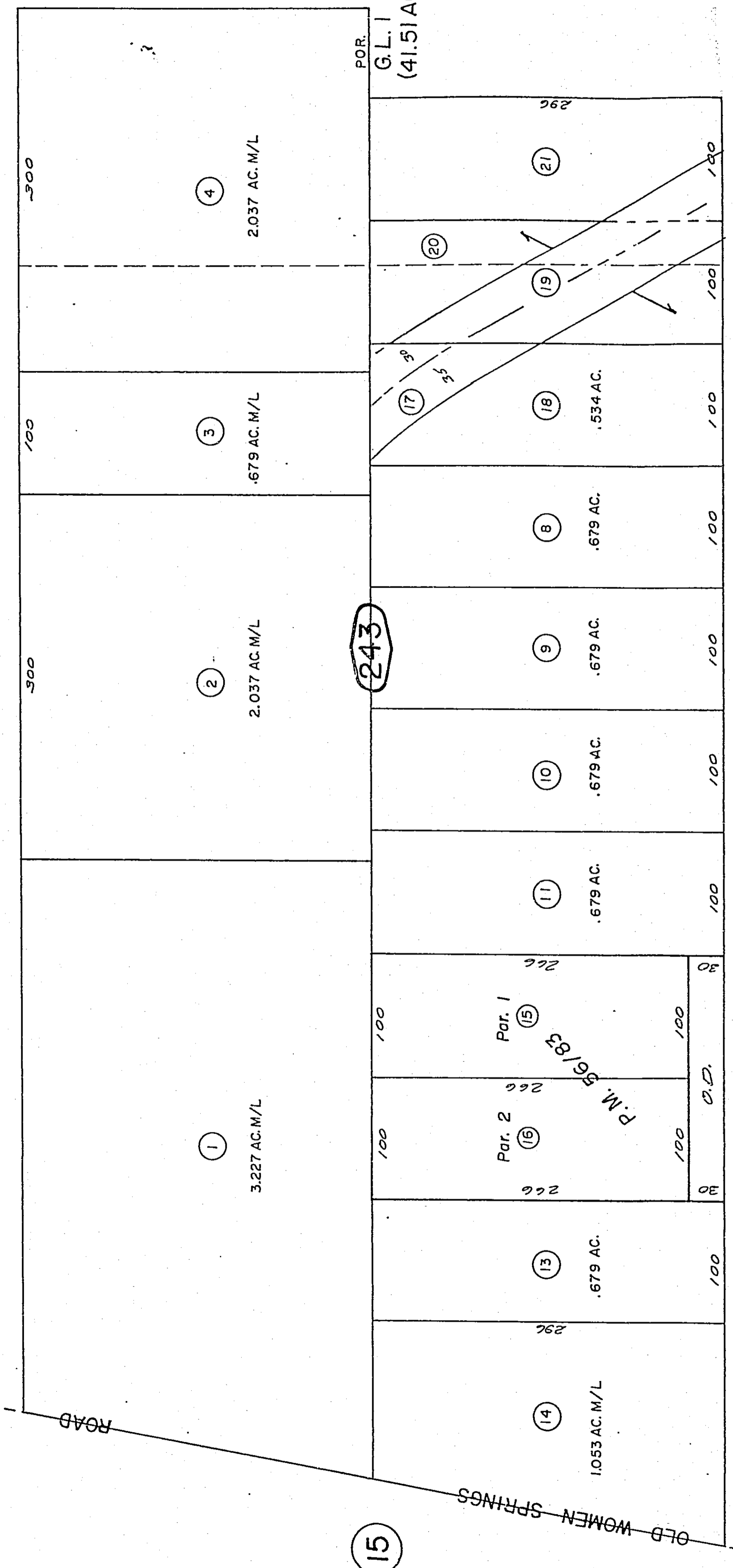
595-24

Town of Yucca Valley
Tax Rate Area
23000



596/14

596/15



15

243

35

38

REVISED
7/22/97 P
8/28/97 P
6/28/94 R

Assessor's Map
Book 595, Page 24
San Bernardino County

OCT 10 1997

Parcel Map No. 4824, P.M. 56 / 83

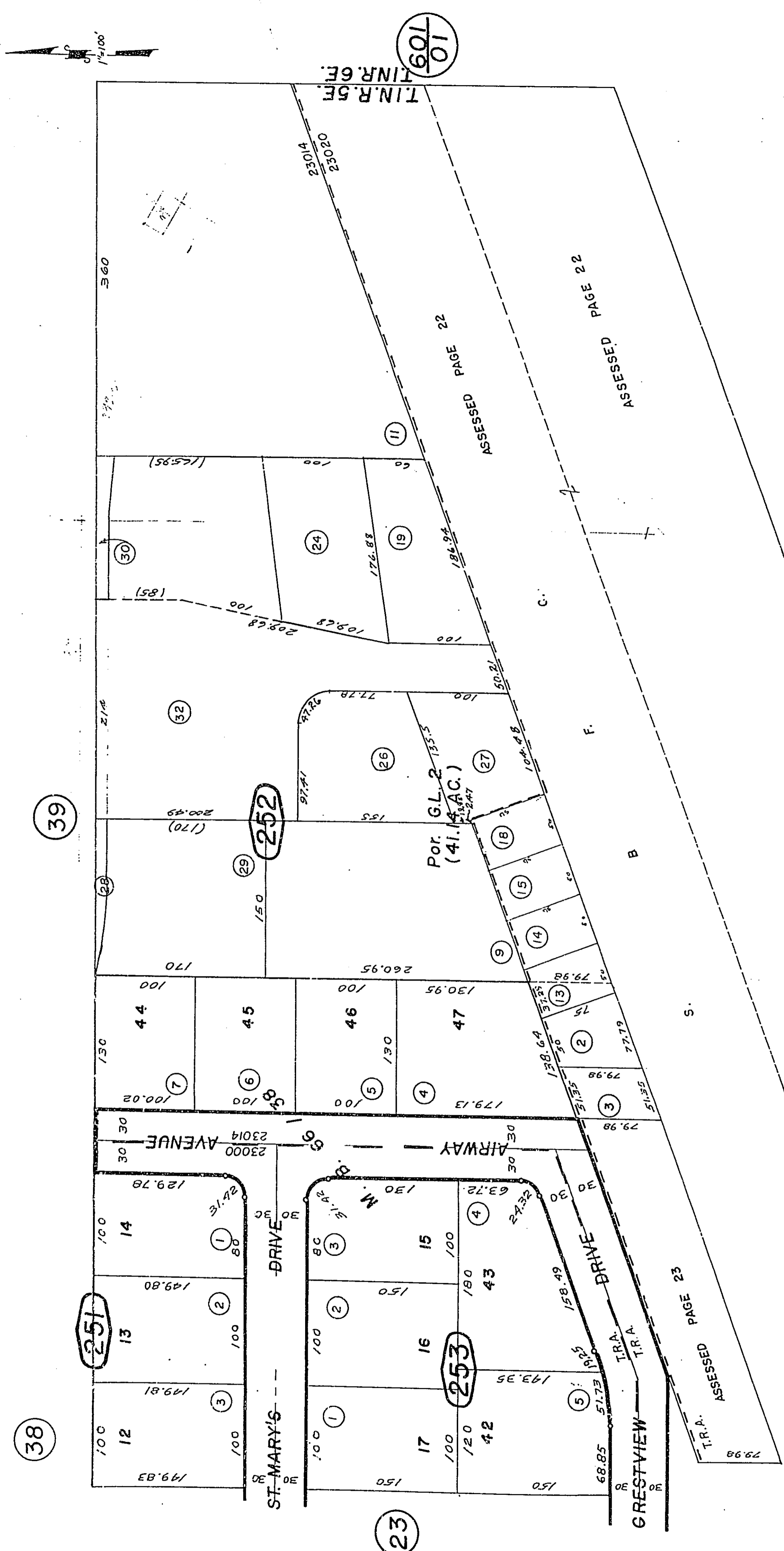
APRIL 1966



Por. S.E. 1/4, NE. 1/4, Sec. 36, T.1N.R.5E., S.B.B.&M.
 Por. Airport Estates No. 2, Tract 5178, M.B.66/38

Town of Yucca Valley
 Tax Rate Area
 23000, 23014, 23020

595-25



REVISED
 7/22/97 - PE
 3/10/99 - KD
 6/28/94 RM
 3/19/97 AGS

Assessors Map
 Book 595, Page 25
 San Bernardino County

Note-Assessor's Blk. & Lot
 Numbers Shown in Circles


MAR 31 1999

38

39

23

26

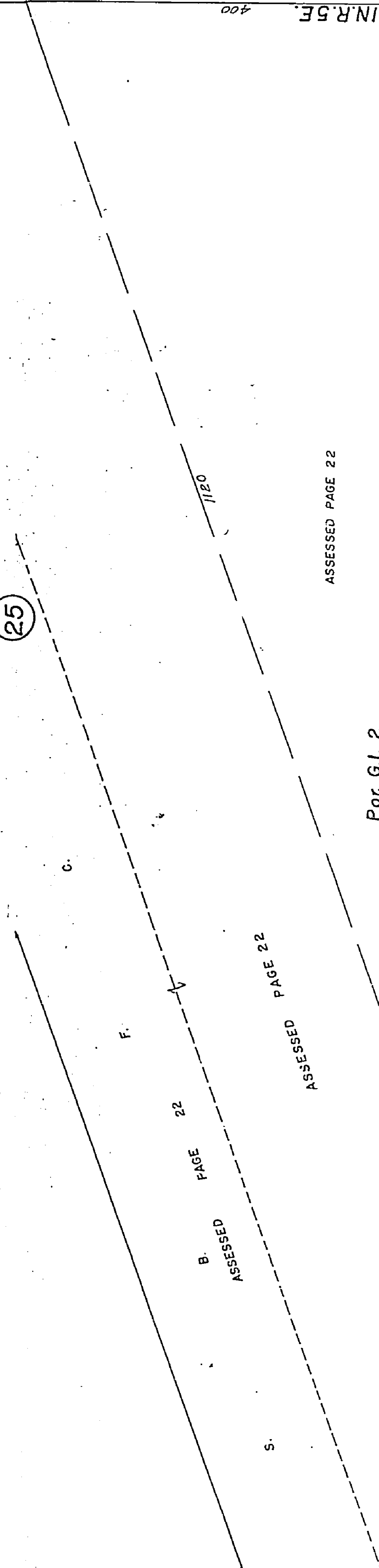
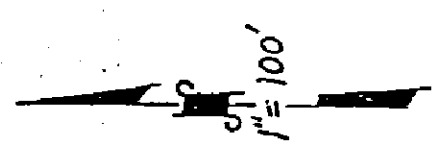


Por. S.E. 1/4, N.E. 1/4, Sec. 36, T.1N.R.5E., S.B.B.&M.
 Por. Airport Estates No. 1, Tract 5072, M.B. 60/92

Town of Yucca Valley
 Tax Rate Area
 23019, 23020

595-26

(25)

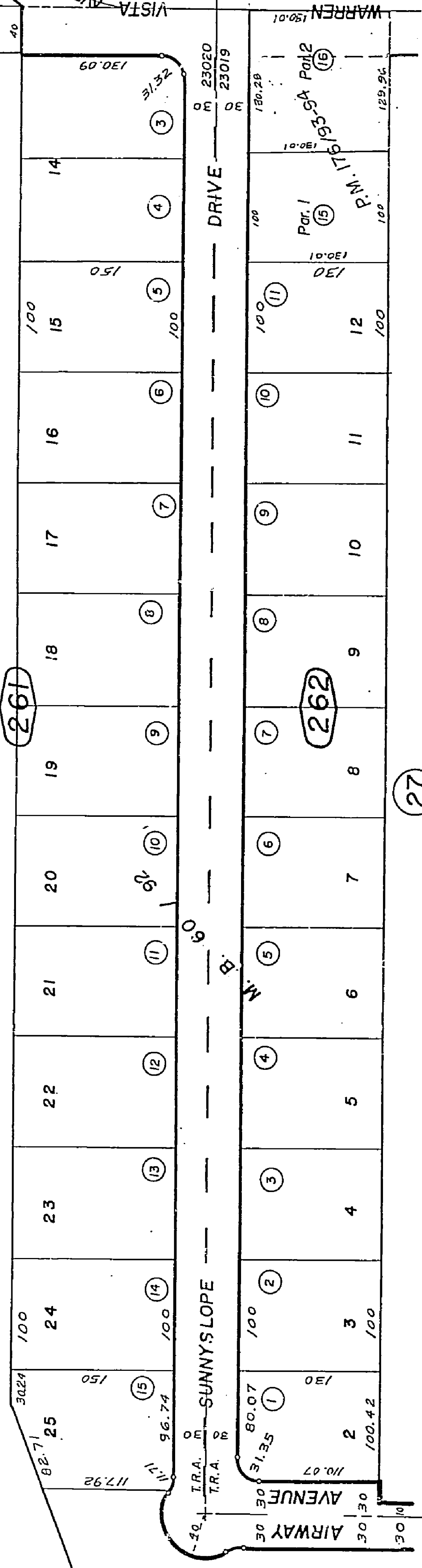


ASSESSED PAGE 22

Por. G.L. 2
 (41.14 AC.)

1021.26

(22)



DRIVE

SUNNYSLOPE DRIVE

VISTA AVENUE

AIRWAY

AVENUE

M.B.

WARREN

601/40

REVISED
 1/12/95 AGS
 4/21/92 RM
 6/28/94 RM

Assessors Map
 Book 595, Page 26
 San Bernardino County

Note-Assessor's Blk. & Lot
 Numbers Shown in Circles

Parcel Map No. 14325, P.M. 176/93-94

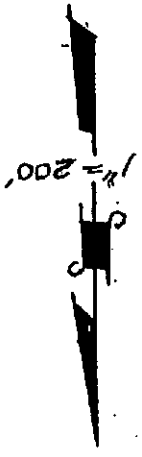
Feb. 1960



Por. E.1/2, S.E.1/4, Sec.36, T.1N.R.5E., S.B.B.&M.

Town of Yucca Valley
Tax Rate Area
23019

595-27



601/40

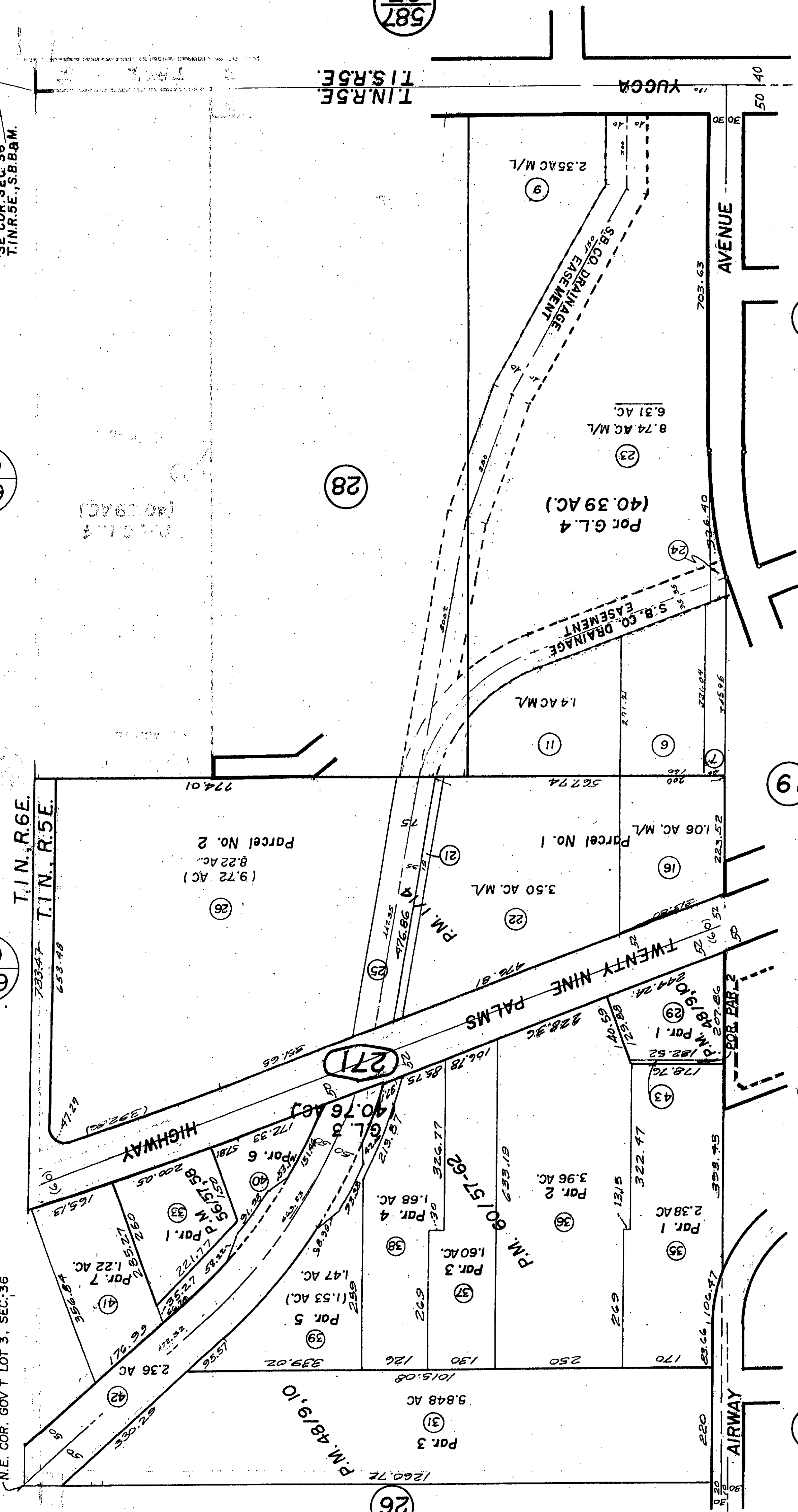
601/01

601/60

SE COR. SEC. 36
T.1N.R.5E., S.B.B.&M.

N.E. COR. GOV'T LOT 3, SEC. 36

T.1N., R.6E.
T.1N., R.5E.



26

31

37

38

39

40

41

42

27

28

29

30

31

32

33

34

35

36

37

38

39

40

41

42

21

20

19

18

17

16

15

14

13

12

11

10

9

8

7

6

5

4

3

2

APR 03 2003

Por. Parcel Map No. 6163, P.M. 60/57,62
Por. Parcel Map No. 5947, P.M. 56/57,58
Por. Parcel Map No. 5161, P.M. 48/9,10
Parcel Map No. 23, P.M. 1/14

Assessors Map
Book 595, Page 27
San Bernardino County

Note-Assessor's Blk & Lot
Numbers Shown in Circles

REVISED
3/4/03LH
4/21/92 RM
9/21/92 CC
6/28/94 RA



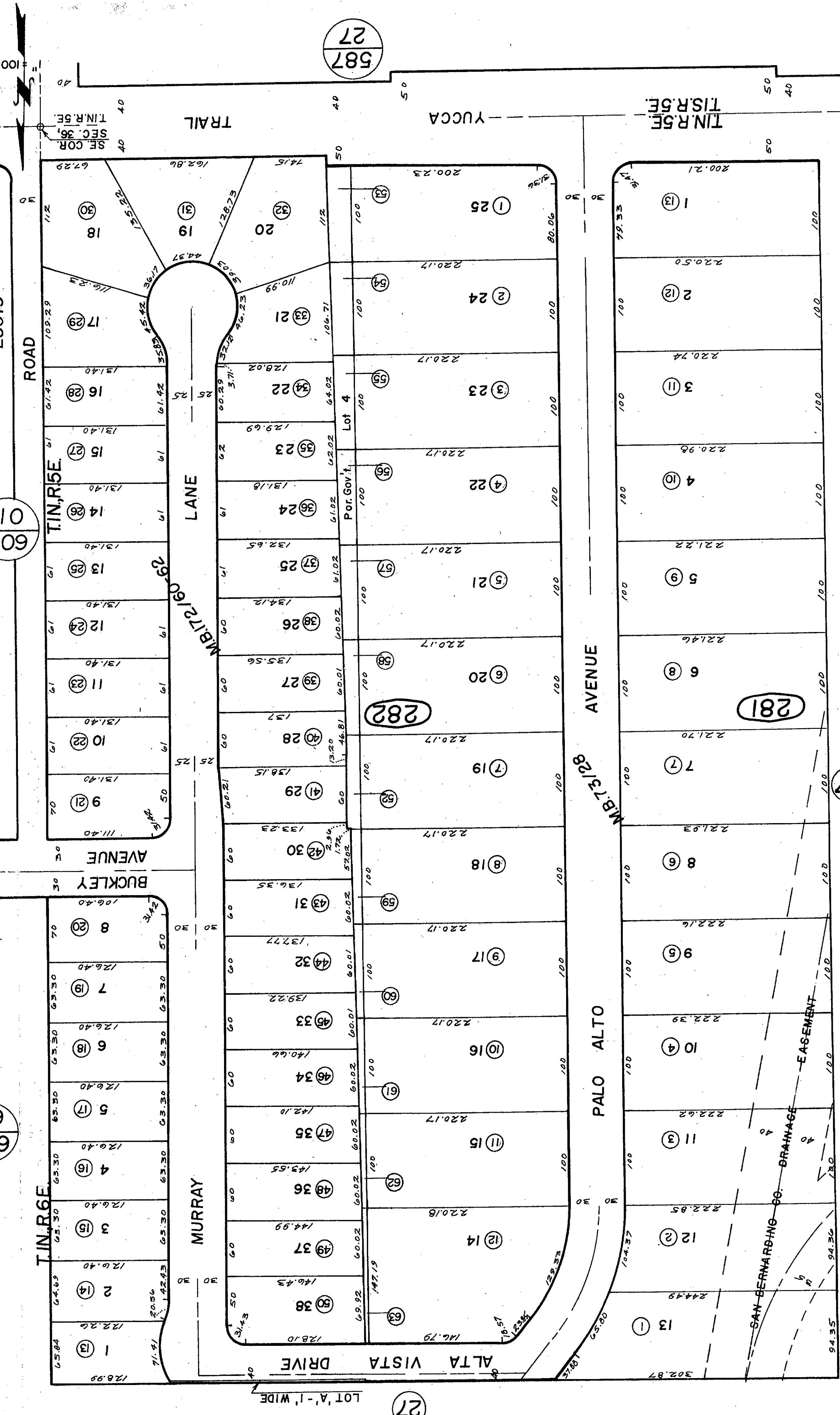
Por. E 1/2, SE 1/4, Sec. 36, T.1N.R.5E., S.B.B.&M.

595 - 28

Town of Yucca Valley
Tax Rate Area
23019

601
01
601

60
01
60



SE COR
SEC. 36
T.1N.R.5E.

SE COR
SEC. 36
T.1N.R.5E.

SE COR
SEC. 36
T.1N.R.5E.

SE COR
SEC. 36
T.1N.R.5E.

SE COR
SEC. 36
T.1N.R.5E.

SE COR
SEC. 36
T.1N.R.5E.

SE COR
SEC. 36
T.1N.R.5E.

SE COR
SEC. 36
T.1N.R.5E.

SE COR
SEC. 36
T.1N.R.5E.

SE COR
SEC. 36
T.1N.R.5E.

SE COR
SEC. 36
T.1N.R.5E.

SE COR
SEC. 36
T.1N.R.5E.

SE COR
SEC. 36
T.1N.R.5E.

SE COR
SEC. 36
T.1N.R.5E.

SE COR
SEC. 36
T.1N.R.5E.

SE COR
SEC. 36
T.1N.R.5E.

SE COR
SEC. 36
T.1N.R.5E.

SE COR
SEC. 36
T.1N.R.5E.

SE COR
SEC. 36
T.1N.R.5E.

SE COR
SEC. 36
T.1N.R.5E.

SE COR
SEC. 36
T.1N.R.5E.

SE COR
SEC. 36
T.1N.R.5E.

SE COR
SEC. 36
T.1N.R.5E.

SE COR
SEC. 36
T.1N.R.5E.

SE COR
SEC. 36
T.1N.R.5E.

SE COR
SEC. 36
T.1N.R.5E.

SE COR
SEC. 36
T.1N.R.5E.

SE COR
SEC. 36
T.1N.R.5E.

SE COR
SEC. 36
T.1N.R.5E.

SE COR
SEC. 36
T.1N.R.5E.

SE COR
SEC. 36
T.1N.R.5E.

SE COR
SEC. 36
T.1N.R.5E.

SE COR
SEC. 36
T.1N.R.5E.

SE COR
SEC. 36
T.1N.R.5E.

SE COR
SEC. 36
T.1N.R.5E.

SE COR
SEC. 36
T.1N.R.5E.

SE COR
SEC. 36
T.1N.R.5E.

SE COR
SEC. 36
T.1N.R.5E.

SE COR
SEC. 36
T.1N.R.5E.

SE COR
SEC. 36
T.1N.R.5E.

SE COR
SEC. 36
T.1N.R.5E.

SE COR
SEC. 36
T.1N.R.5E.

SE COR
SEC. 36
T.1N.R.5E.

SE COR
SEC. 36
T.1N.R.5E.

SE COR
SEC. 36
T.1N.R.5E.

SE COR
SEC. 36
T.1N.R.5E.

SE COR
SEC. 36
T.1N.R.5E.

SE COR
SEC. 36
T.1N.R.5E.

SE COR
SEC. 36
T.1N.R.5E.

SE COR
SEC. 36
T.1N.R.5E.

SE COR
SEC. 36
T.1N.R.5E.

SE COR
SEC. 36
T.1N.R.5E.

SE COR
SEC. 36
T.1N.R.5E.

SE COR
SEC. 36
T.1N.R.5E.

587
27

27

27

281

282

REVISED
10/2/84 PE
2/12/85 PE
4/21/92 RM
6/28/94 RM
3/4/03 LH

APR 03 2003
Assessor's Map
Book 595 Page 28
San Bernardino County

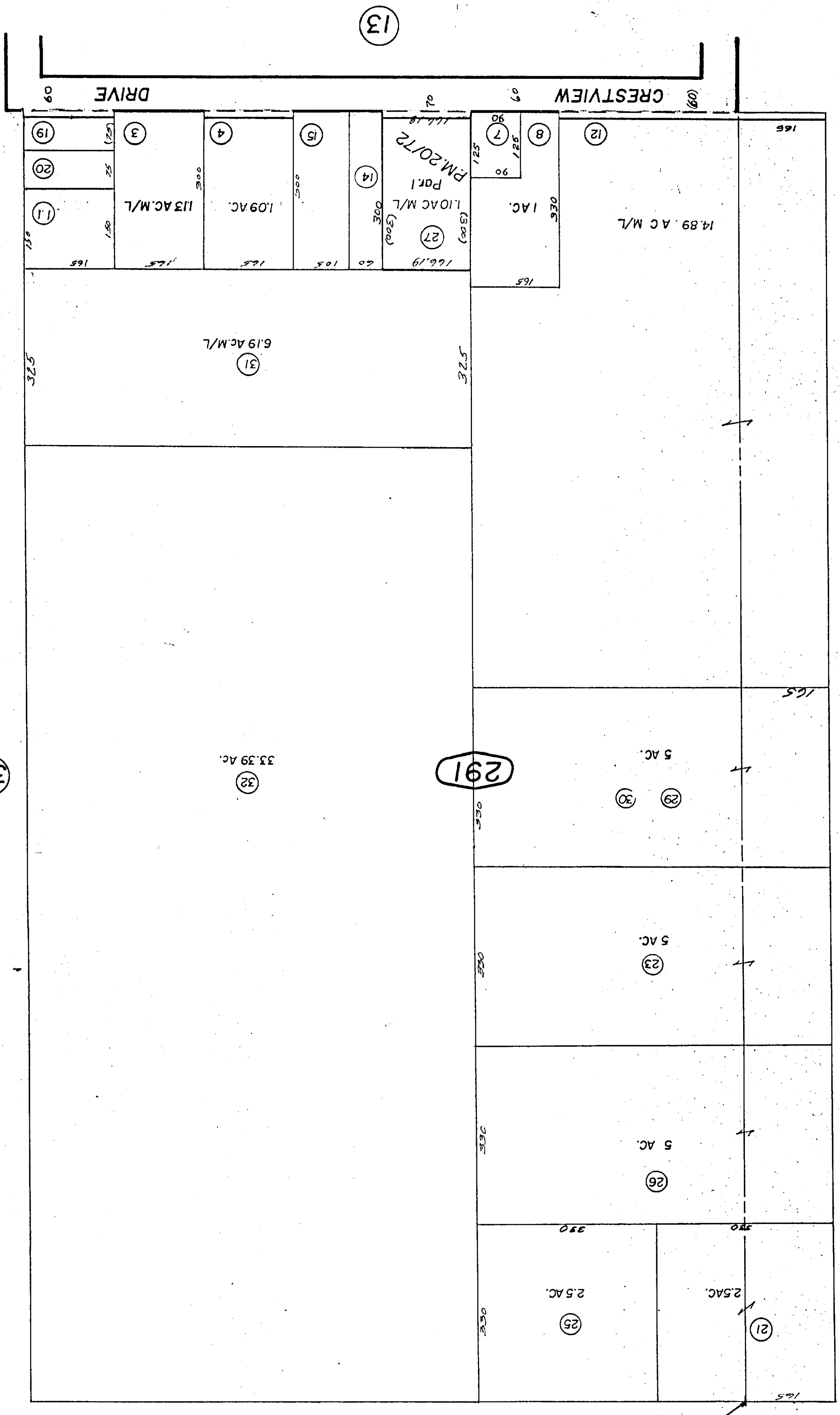
Tract No. 11925, M.B. 172/60-62
Tract No. 5847, M.B. 73/28

JUNE 1984

Por. N1/2, Sec. 35, T.1N.R.5E., S.B.B.&M.

Town of Yucca Valley
Tax Rate: Area
23000

595 - 29



REVISED
6/28/94 RM
12/20/91GP
4/21/92 RM
5/4/93 CC
4/5/94 AGS

MAY 9 1994

Assessors Map
Book 595, Page 29
San Bernardino County

Parcel Map No. 2371, P.M. 20/72

Jan. 1960

30

596
13

596
12

14

291

13

N/4 COR. SEC. 35
T.1N.R.5E., S.B.B.&M.



Por. E 1/2, NE 1/4, Sec. 35, T.1N.R.5E., S.B.B.&M.

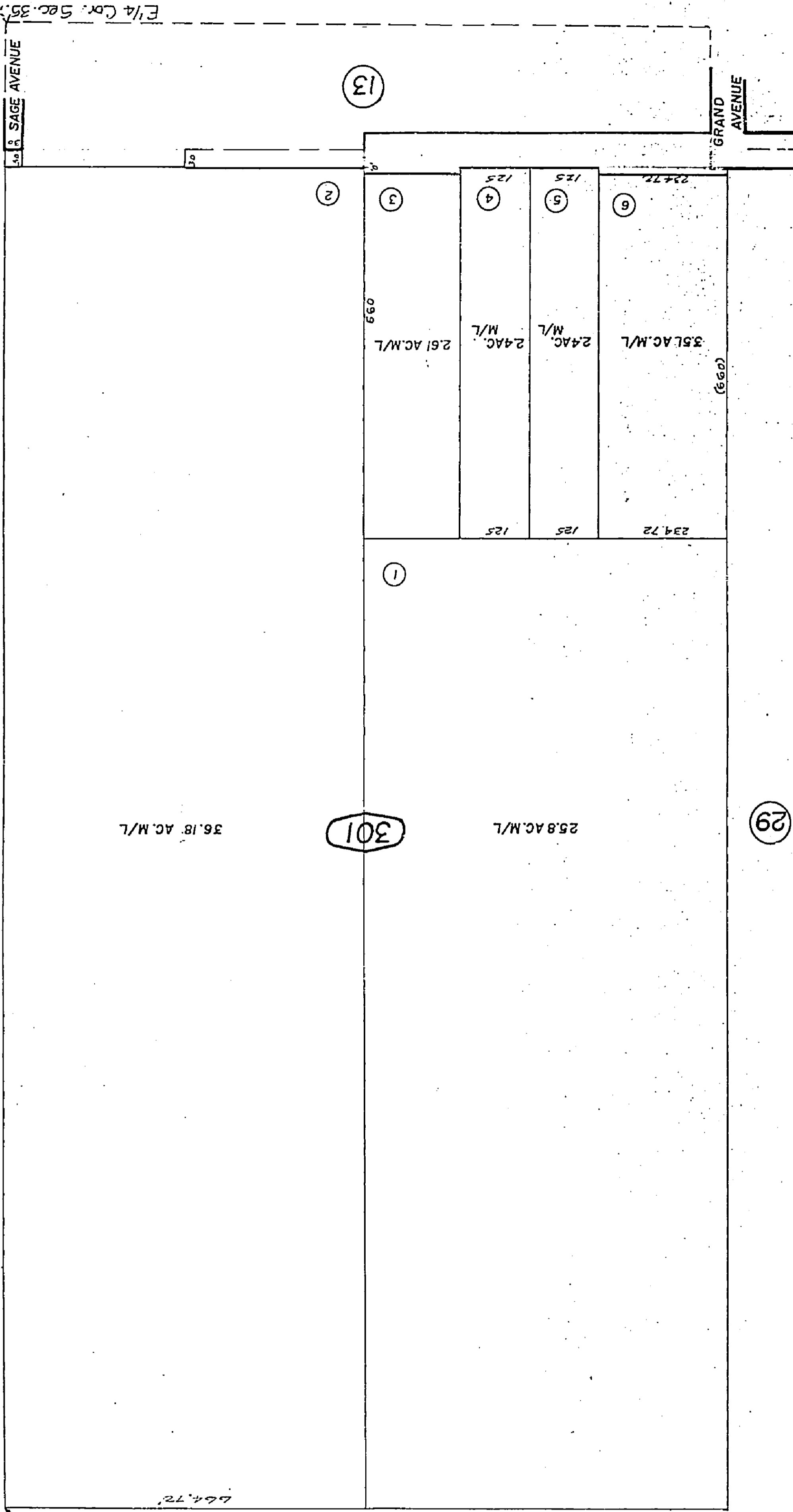
Town of Yucca Valley
Tax Rate: Area
23000

595 - 30

NE COR. SEC. 35
T.1N.R.5E., S.B.B.&M.

15

34



E 1/4 Cor. Sec. 35

596
13

29

REVISED
4/5/94 ACS
6/28/94 RM
7/19/94 ACS
12/20/91 GP
4/21/92 RM

Assessors Map AUG 9 1994
Book 595, Page 30
San Bernardino County

Note - Assessor's Blk. & Lot
Numbers Shown in Circles

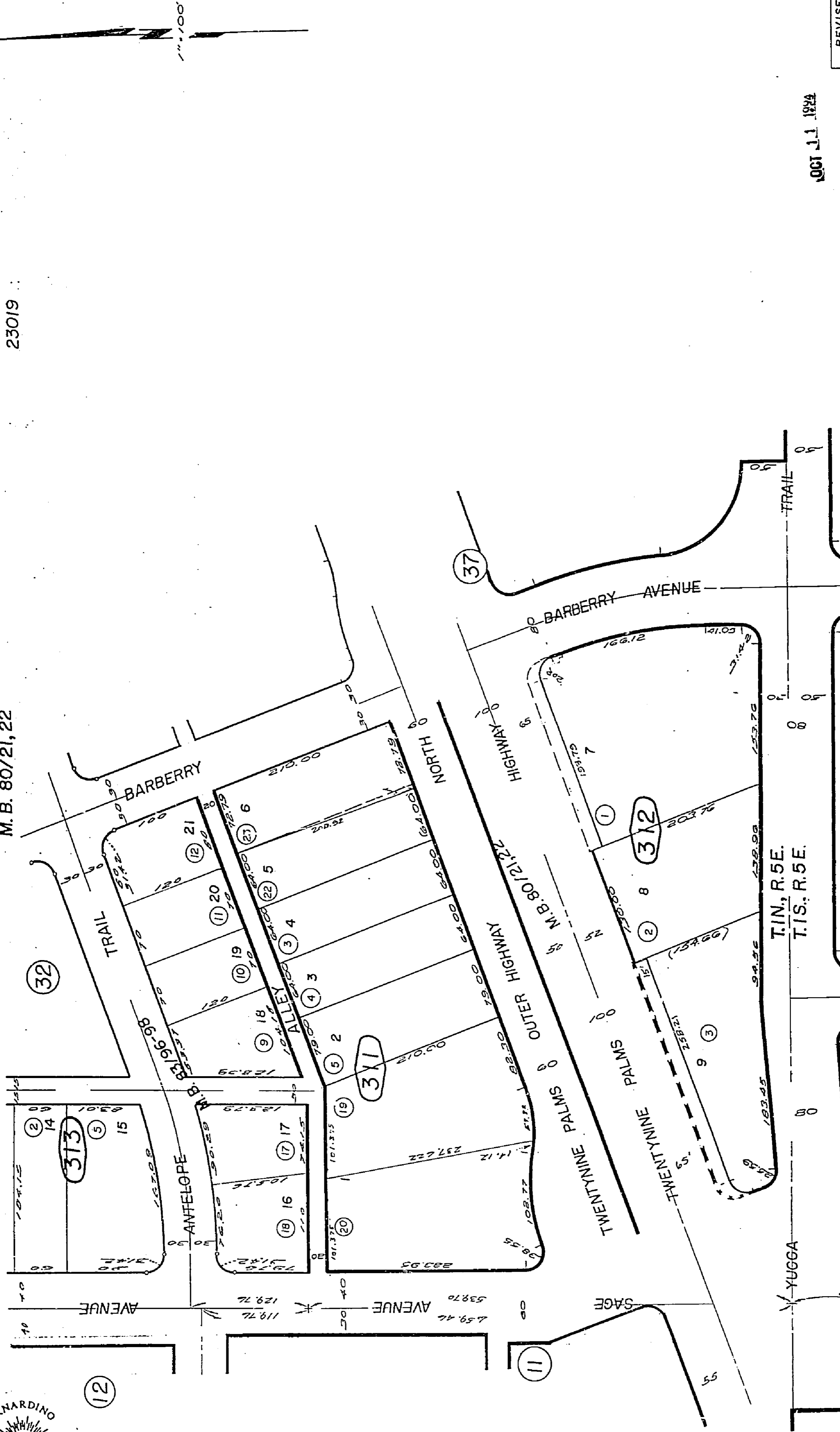
Jan 1996



Storey Plaza Unit No. 1, Tract No. 4611
M.B. 80/21,22

Town of Yucca Valley
Tax Rate: Area
23019

595-31



REVISED
6/28/94 RM
8/17/94 AGS
8/29/94 RM

OCT 11 1994

Assessor's Map
Book 595 Page 31
San Bernardino County

Note-Assessor's Blk. & Lot
Numbers Shown in Circles

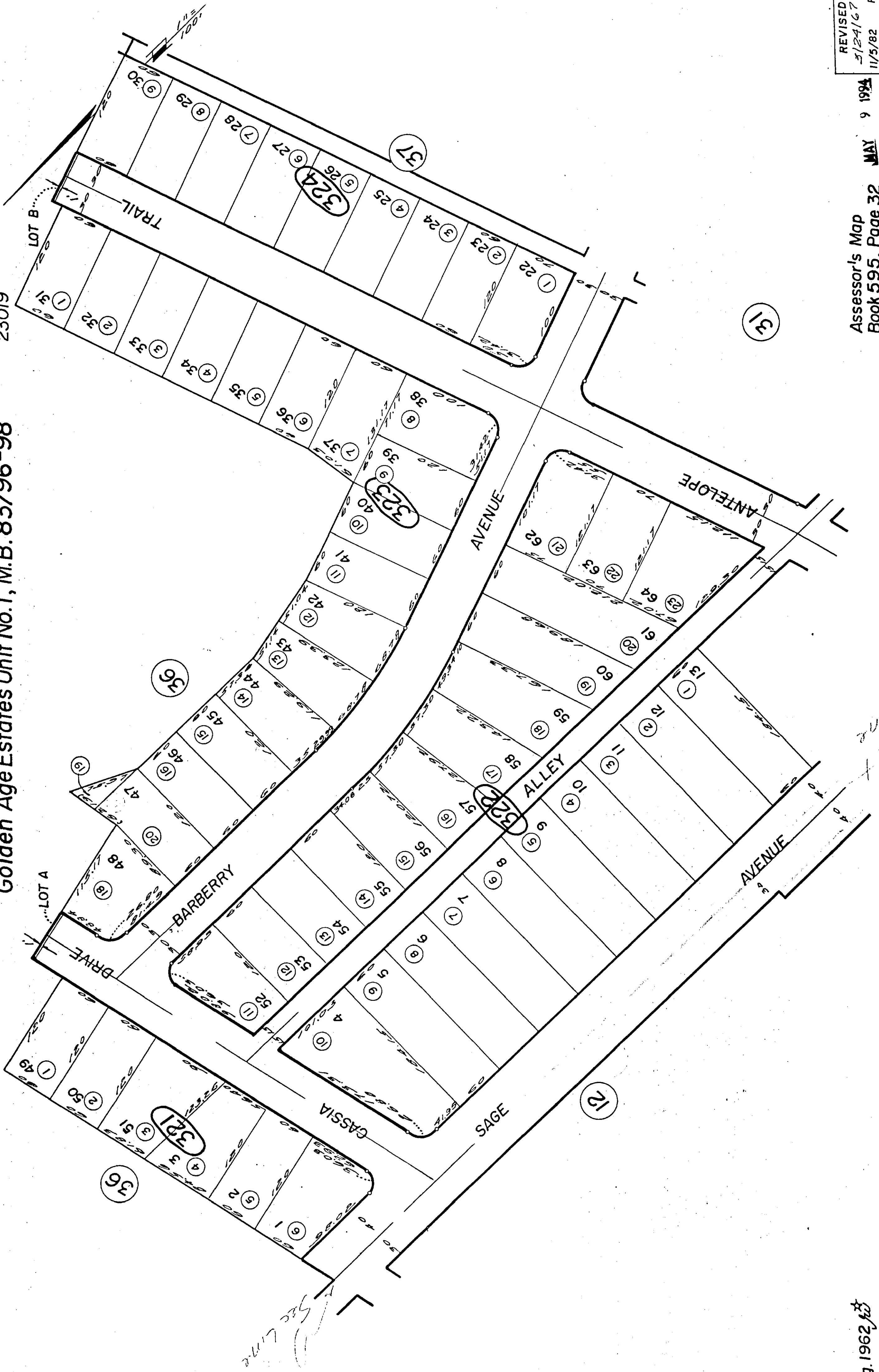
587
10 M.B.83/96-98

Ptn. Tract No. 6501, Golden Age Estates Unit No. 1,
LSW. COR., SEC. 36,
T.1N., R.5E.

June 1961

Town of Yucca Valley
Tax Rate Area
23019

Ptn. Tract No. 6501,
Golden Age Estates Unit No. 1, M.B. 83/96-98



REVISED
5/24/67
11/5/82
4/21/92 RM
6/28/94 RM

Assessor's Map
Book 595, Page 32
San Bernardino County

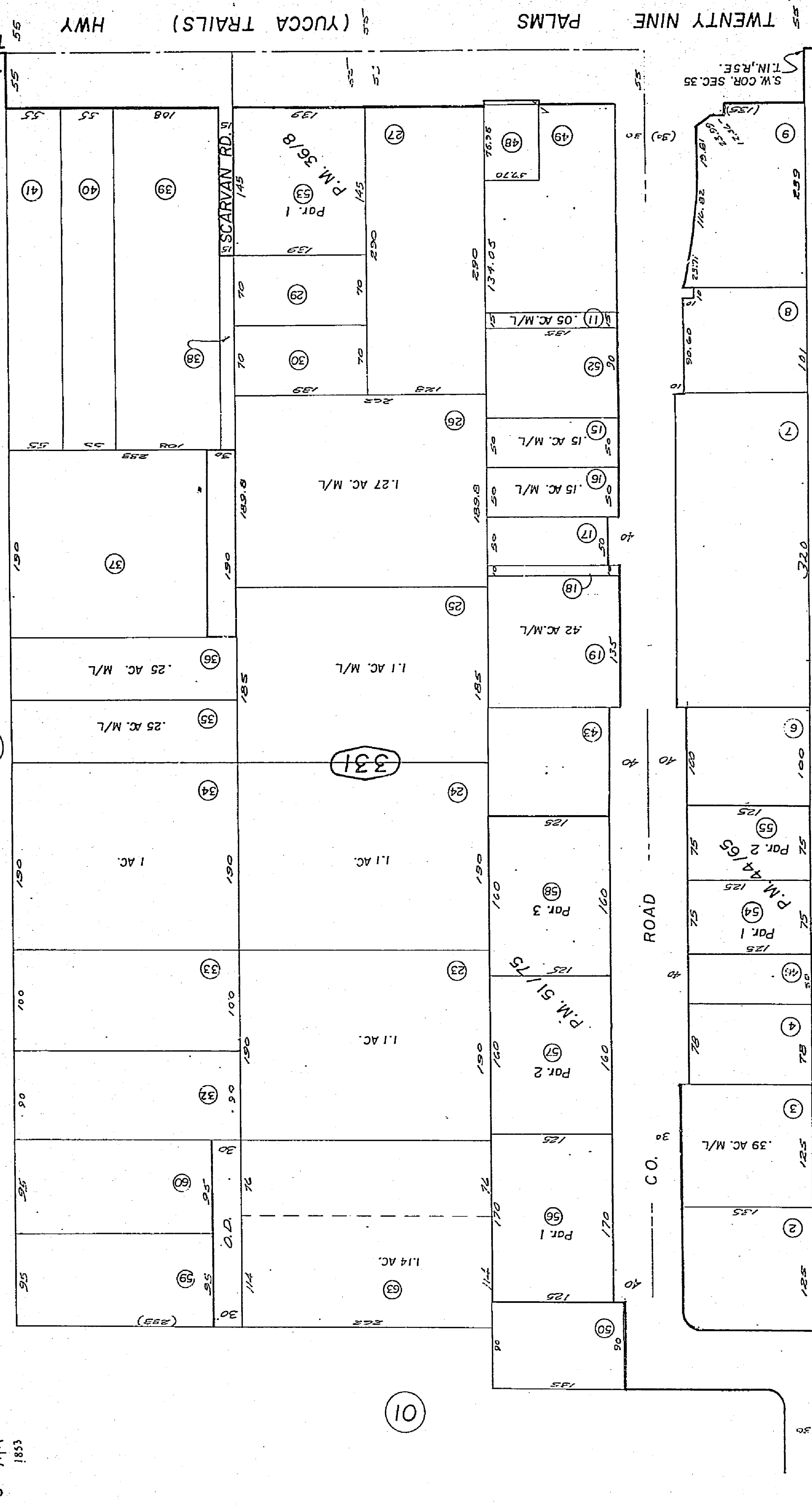

Aug. 1962



Por. S.W. 1/4 Sec. 35, T.1N., R.5.E. S.B.B.&M.

Town of Yucca Valley
Tax Rate Area
23019

595 - 33



MOHAWK AVE. R.

SEP 06 1996

Nov. 1962

Parcel Map No. 5471, P.M. 51/75
Parcel Map No. 4493, P.M. 44/65
Parcel Map No. 3689, P.M. 36/8

Note - Assessor's Blk & Lot
Numbers Shown in Circles

594/08

594/09

Assessor's Map
Book 595 Page 33
San Bernardino County

REVISED
11/3/87
12/20/91 G
1/21/92 RI
4/21/92 RI
6/28/94 RI
7/24/96 RI

587/29

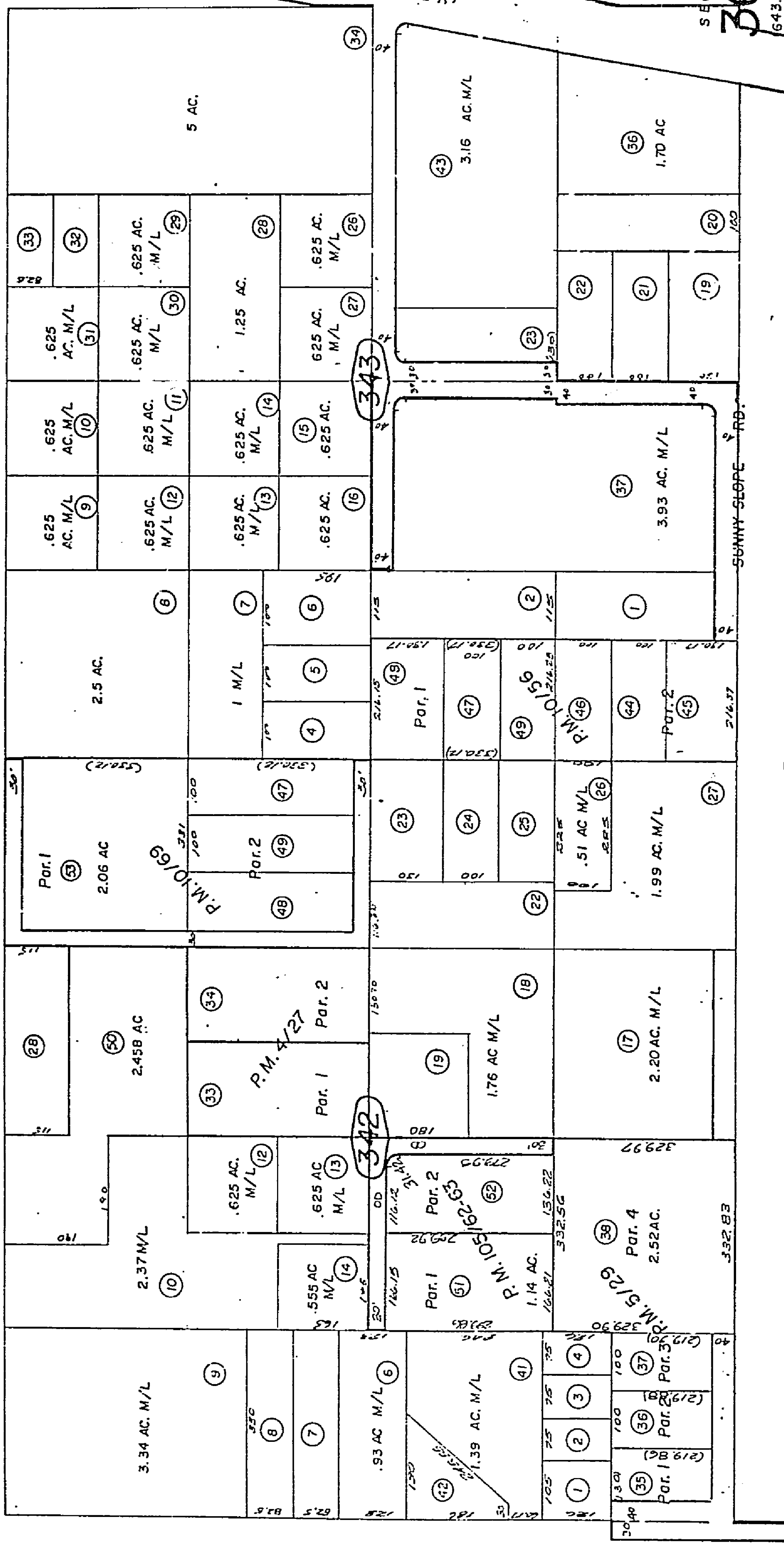
S. 1/2 N.W. 1/4 Sec. 36 T. 1N, R. 5E. S.B.B. & M.

595-34

Town of Yucca Valley
Tax Rate Area
23000



15



23

22

S.E.C.

36

(643.80 AC)

36

30

13

SEP 21 1995

REVISED
6/28/94 R
12/12/94 R
8/23/95 R
2/3/94 R
4/5/94 AS

Assessor's Map
Book 595 Page 34
San Bernardino County

Parcel Map No. 9199, P.M. 105/62-63
Parcel Map No. 1142, P.M. 10/69
Parcel Map No. 1141, P.M. 10/56
Parcel Map No. 495, P.M. 5/29
Parcel Map No. 425, P.M. 4/27

Nov. 1962



Por. N.1/2, NE.1/4, NE.1/4 Sec. 36 T.1N., R.5E. S.B.B. & M.

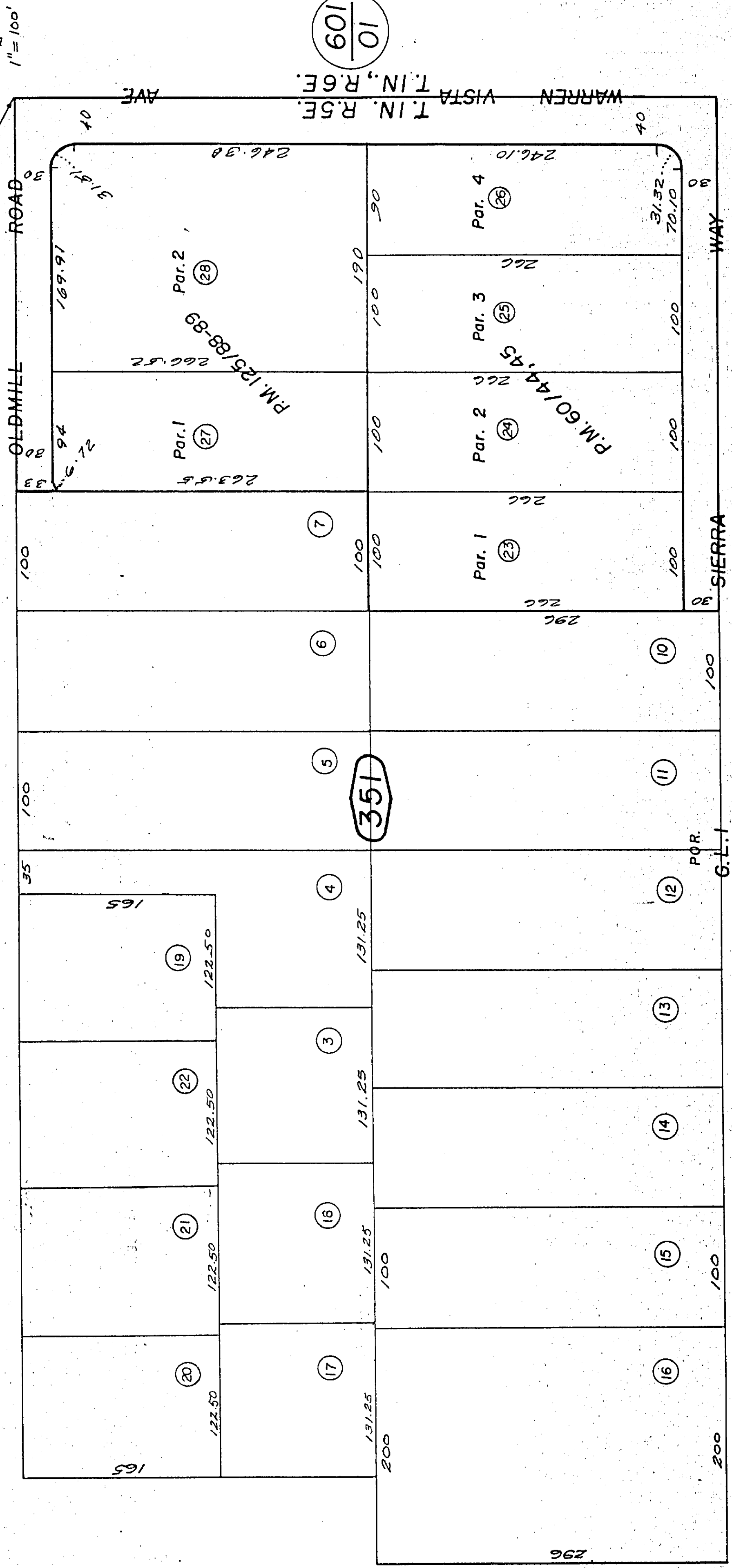
Town of Yucca Valley
Tax Rate Area
23000

595-35

596/16

596/17

N.E. COR. SEC. 36
T.1N., R.5E. S.B.B. & M.



P.O.R.
G.L.1
(41.15 AC)

39

601/10



Nov. 1963

Assessor's Map MAY 9 1994

Parcel Map No. 11094, P.M. 125/88-89
Parcel Map No. 5826, P.M. 60/44, 45

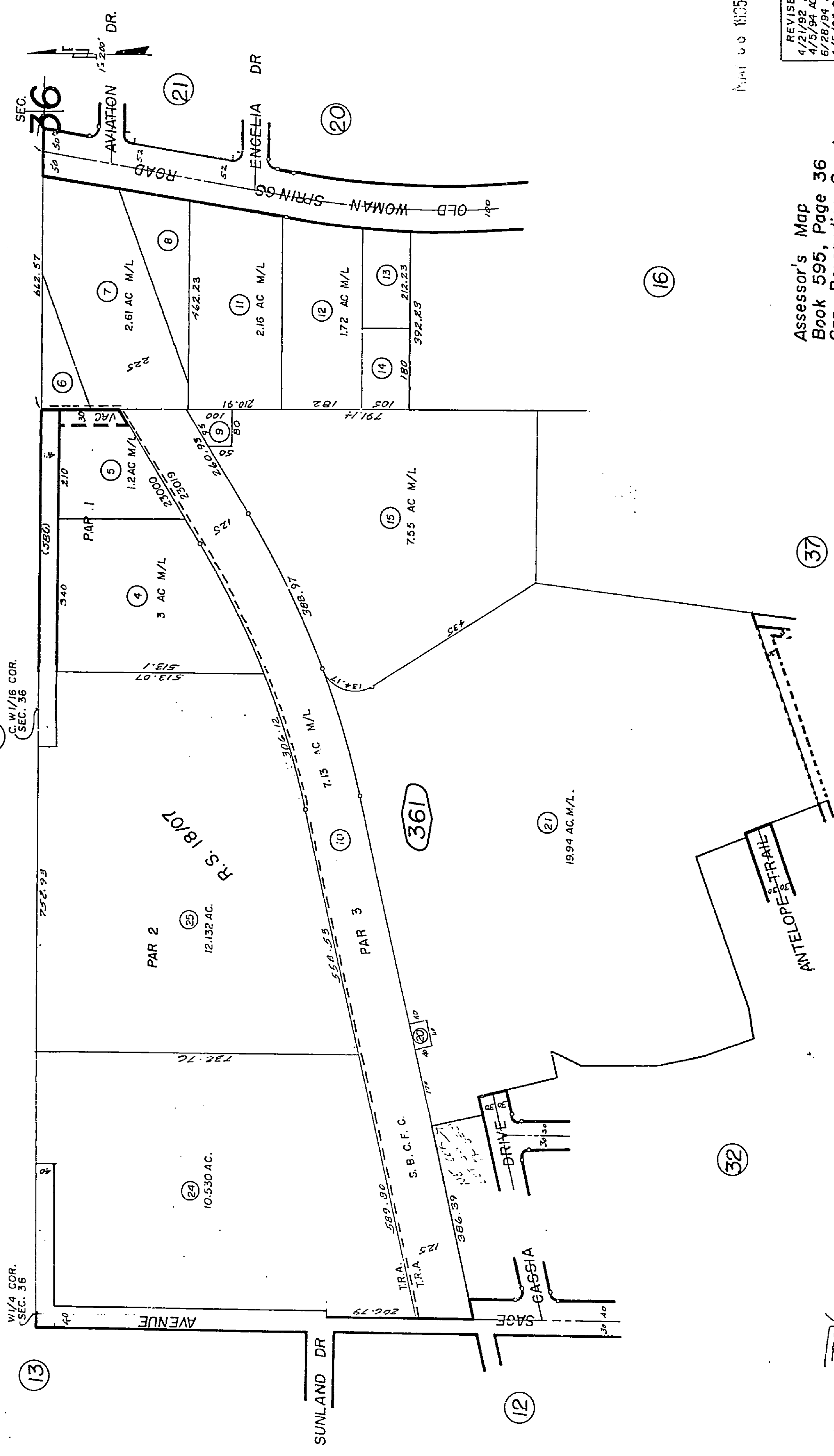
REVISED
5/23/67
11/25/80 GH
6/22/88 CC
4/21/92 RM
6/28/94 RM



Por S.W. 1/4 Sec. 36, T.1N., R.5E., S.B.B. & M.

Town of Yucca Valley
Tax Rate Area
23000, 23019

595-36



NOV. 1964

REX

Assessor's Map
Book 595, Page 36
San Bernardino County

Printed 10/10/35

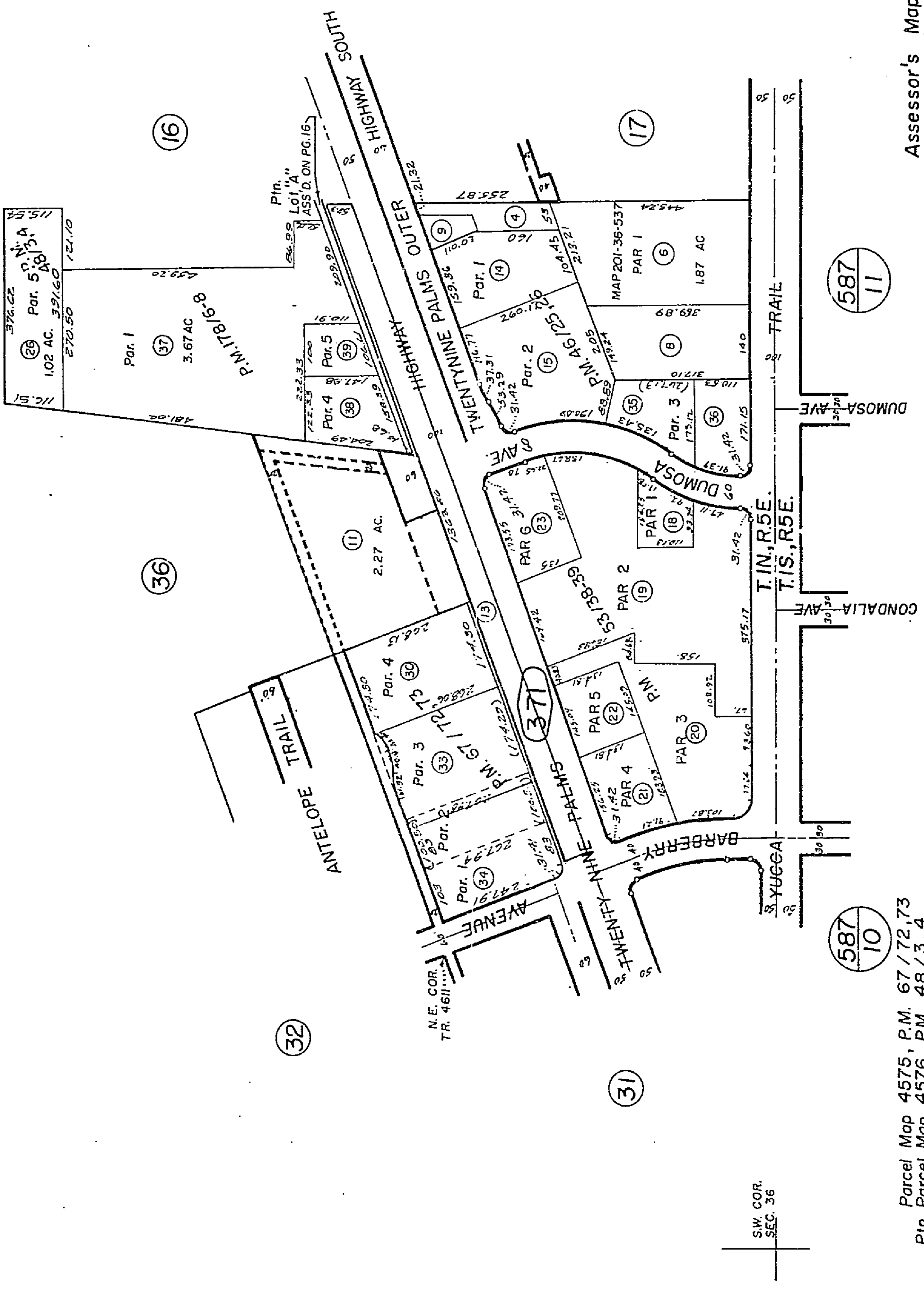
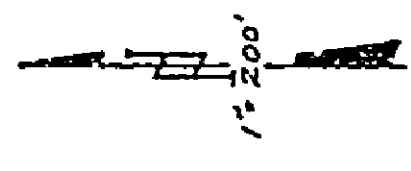
REVISED
4/21/92 RW
4/5/94 AGS
6/28/94 RI
4/5/95 CC
4/6/95 CC



Por S.1/2 SW.1/4 Sec 36, T.1N., R.5E., S.B. B. & M.

Town of Yucca Valley
Tax Rate Area
23019

595-37



587/10

587/11

Parcel Map 4575, P.M. 67/72,73
Pin. Parcel Map 4576, P.M. 48/3,4
Parcel Map 5498, P.M. 53/38-39
Por. Parcel Map 4894, P.M. 46/25,26 Pin. Parcel Map No. 14499, P.M. 178/6-8

Assessor's Map
Book 595, Page 37
San Bernardino County

NOV 07 1995

REVISED
11/9/89
4/21/92
6/28/94
8/18/95


NOV. 1964

REH

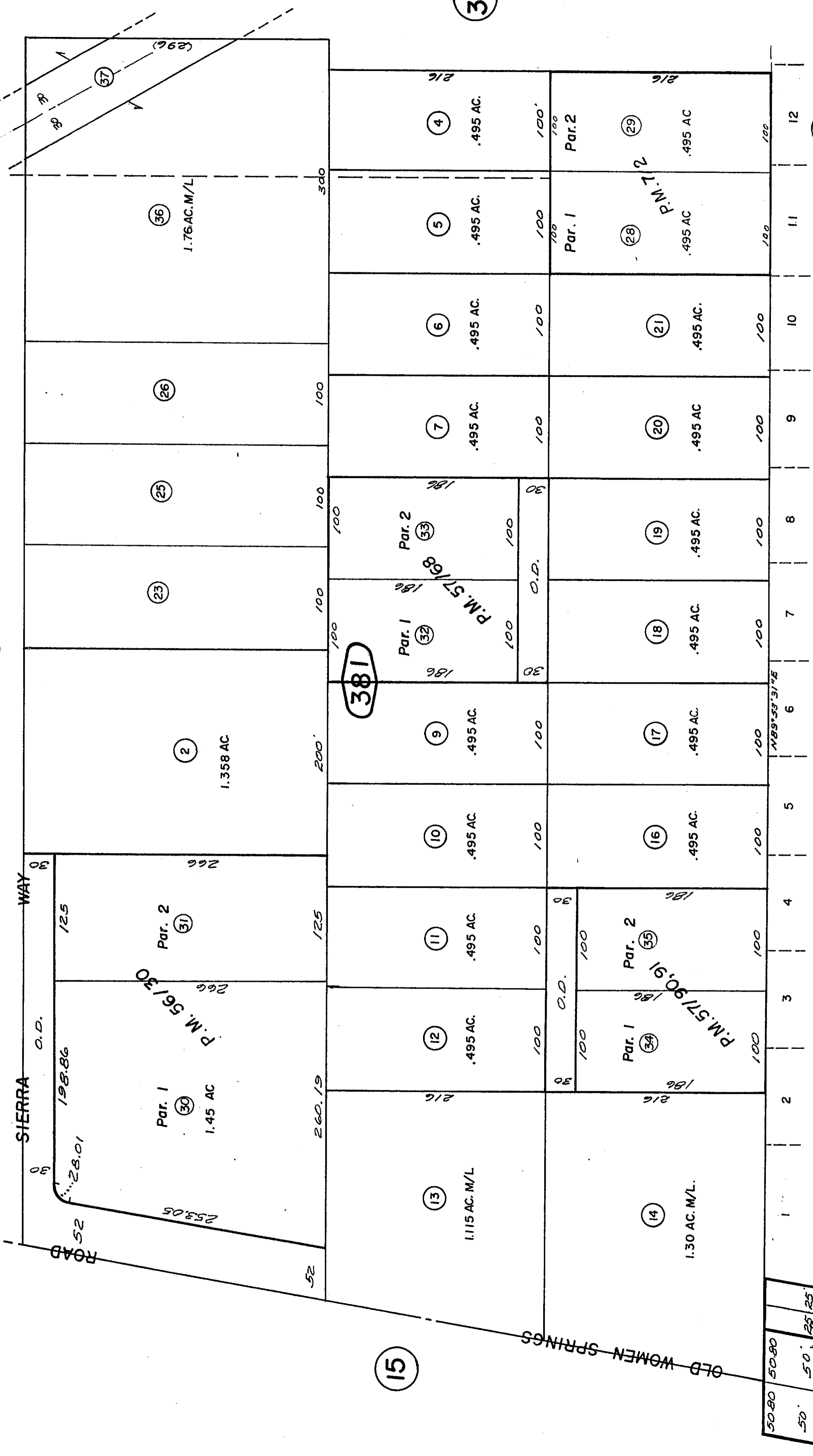


Por. N1/2, NE1/4, Sec. 36, T.1N.R.5 E., S.B.B.&M.

Town of Yucca Valley 595-38
Tax Rate Area
23000



24



381

39

TRACT 5178

23

Parcel Map No. 5971, P.M. 57/ 90,91
 Parcel Map No. 4721, P.M. 57/ 68
 Parcel Map No. 5470, P.M. 56/ 30
 Parcel Map No. 723, P.M. 7/ 2

Assessor's Map
 Book 595, Page 38
 San Bernardino County

OCT 31 2000

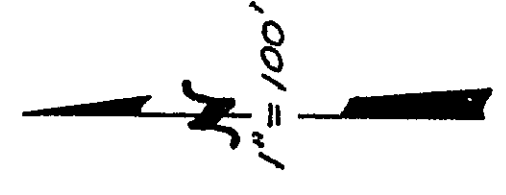
REVISED
9/14/00 AGS

APRIL 1966

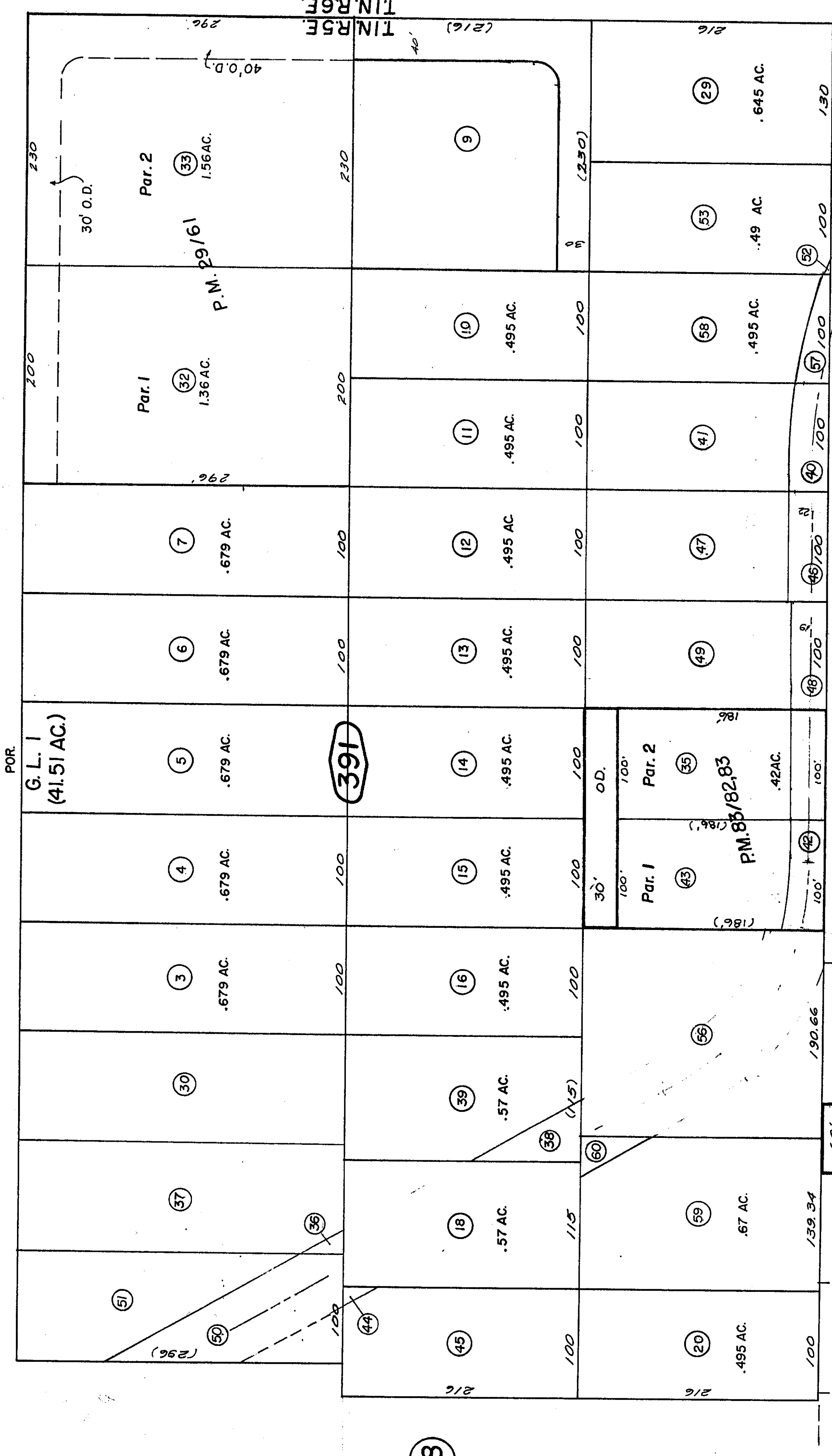
Por. N1/2, NE1/4, Sec. 36, T1N.R.5E., S.B.B.&M.

Town of Yucca Valley
Tax Rate Area
23000

595-39



35



38

391

25

601
01

POR. TRACT 5178

Parcel Map No. 8135, P.M. 83/82, 831
Parcel Map No. 3265, P.M. 29/61

OCT 31 2000

Assessor's Map
Book 595, Page 39
San Bernardino County

REVISED
3/19/97 AGS
4/8/97 PE
10/9/97 AGS
4/6/98 AGS
2/24/99 KD