INDEX MAP

SHEET 1 OF 2 SHEETS

COUNTY OF SAN BERNARDINO 1853

MORONGO UNIFIED

THIS MAP SHOULD BE USED FOR REFERENCE PURPOSES ONLY. NO LIABILITY IS ASSUMED FOR THE ACCURACY OF THE DATA SHOWN. PARCELS MAY NOT COMPLY WITH LOCAL SUBDIVISION OR BUILDING ORDINANCES.

BOOK 631

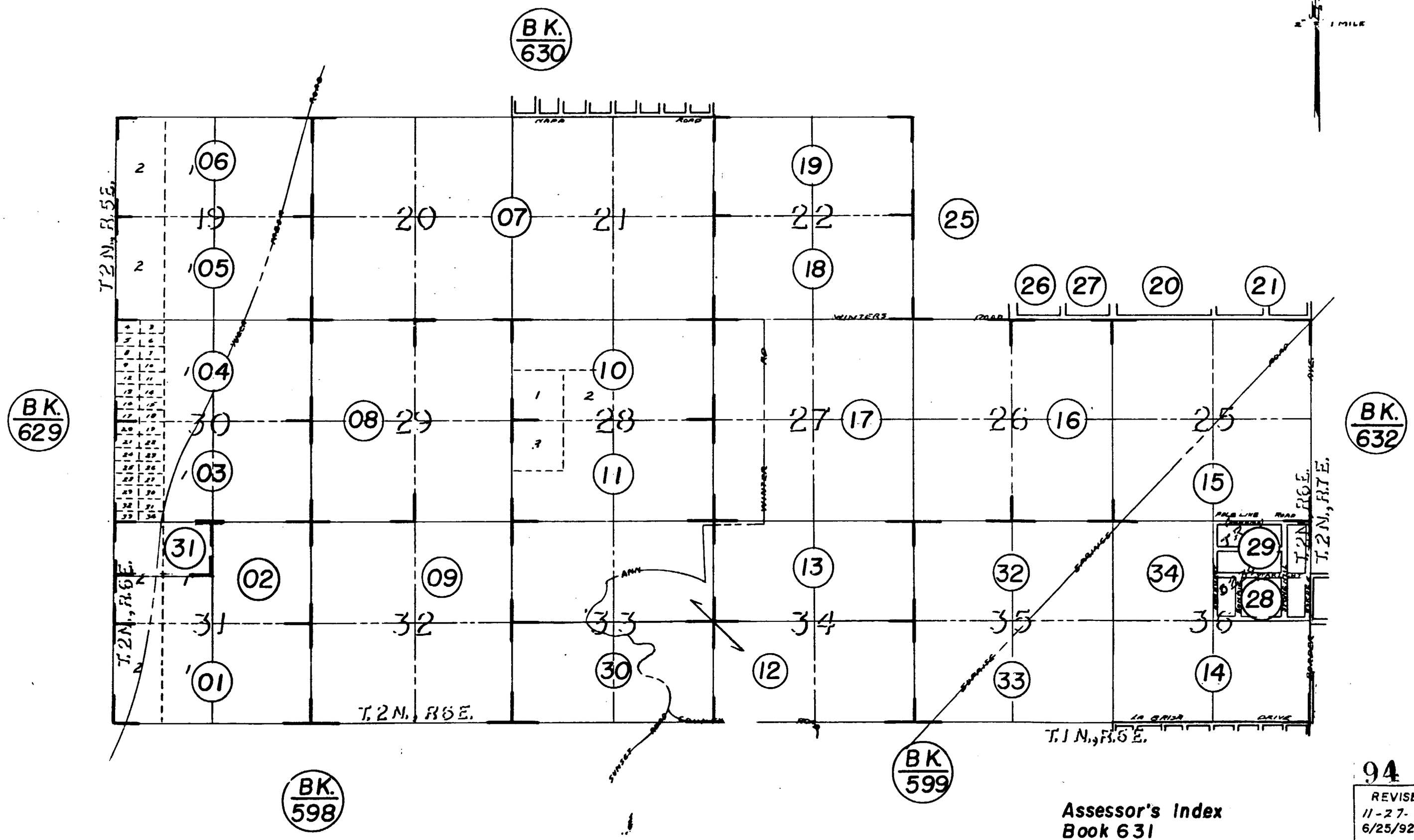

Assessor's Index
Book 631
San Bernardino County

94

REVISED
11-27-67
6/25/92 GP

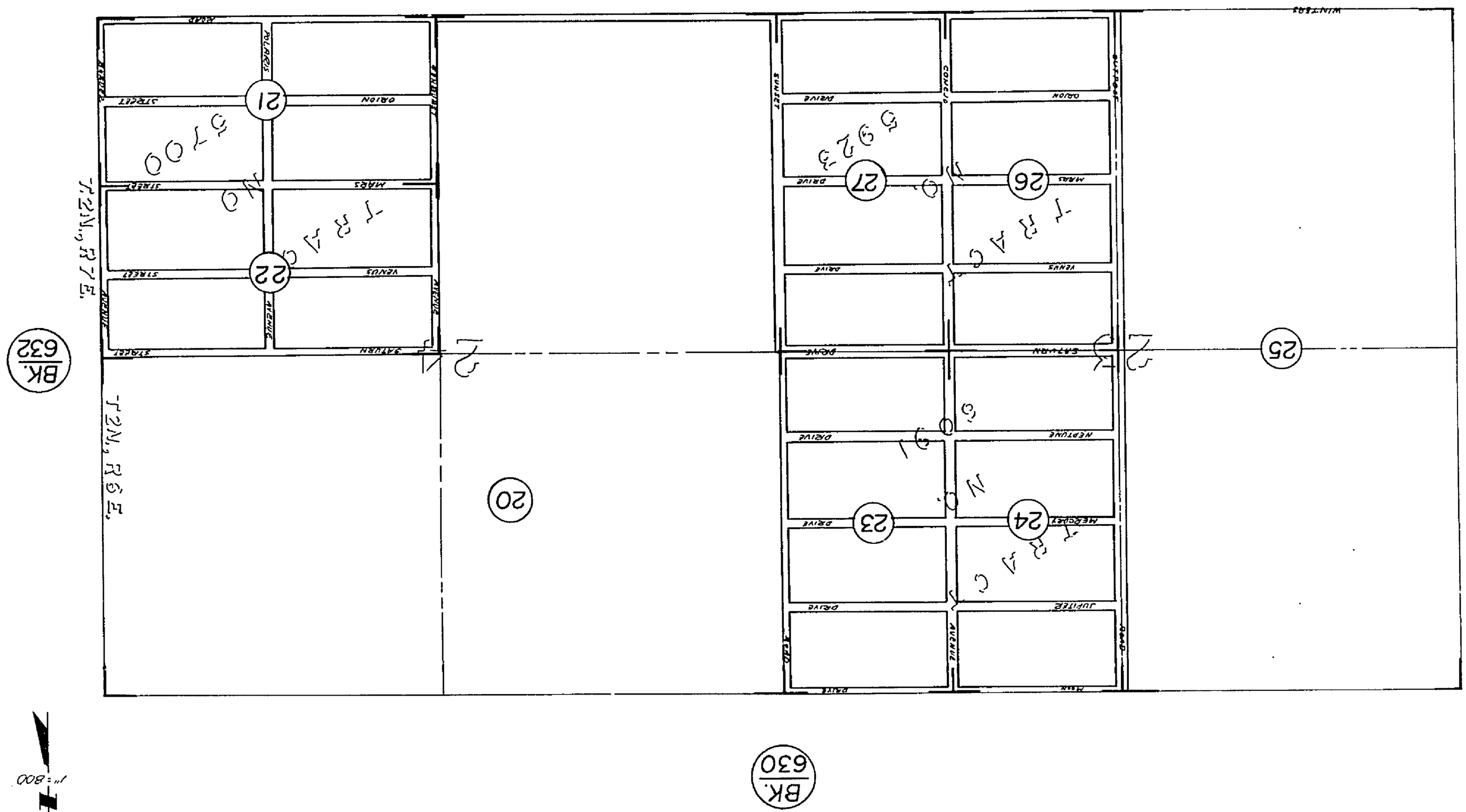

Assessor's Index
Book 631
San Bernardino County

NOV 1970

THIS MAP SHOULD BE USED FOR REFERENCE PURPOSES ONLY. NO LIABILITY IS ASSUMED FOR THE ACCURACY OF THE DATA SHOWN. PARCELS MAY NOT COMPLY WITH LOCAL SUBDIVISION OR BUILDING ORDINANCES.

INDEX MAP BOOK 631

SHEET 2 OF 2 SHEETS

COUNTY OF SAN BERNARDINO 1853

COUNTY OF SAN BERNARDINO 1853

S.1/2 Fractional Sec. 31, T.2 N., R.6 E., S.B.B.&M.

THIS MAP SHOULD BE USED FOR REFERENCE PURPOSES ONLY. NO LIABILITY IS ASSUMED FOR THE ACCURACY OF THE DATA SHOWN. PARCELS MAY NOT COMPLY WITH LOCAL SUBDIVISION OR BUILDING ORDINANCES

Morongo Unified
Tax Code Area
9444

631 — 01

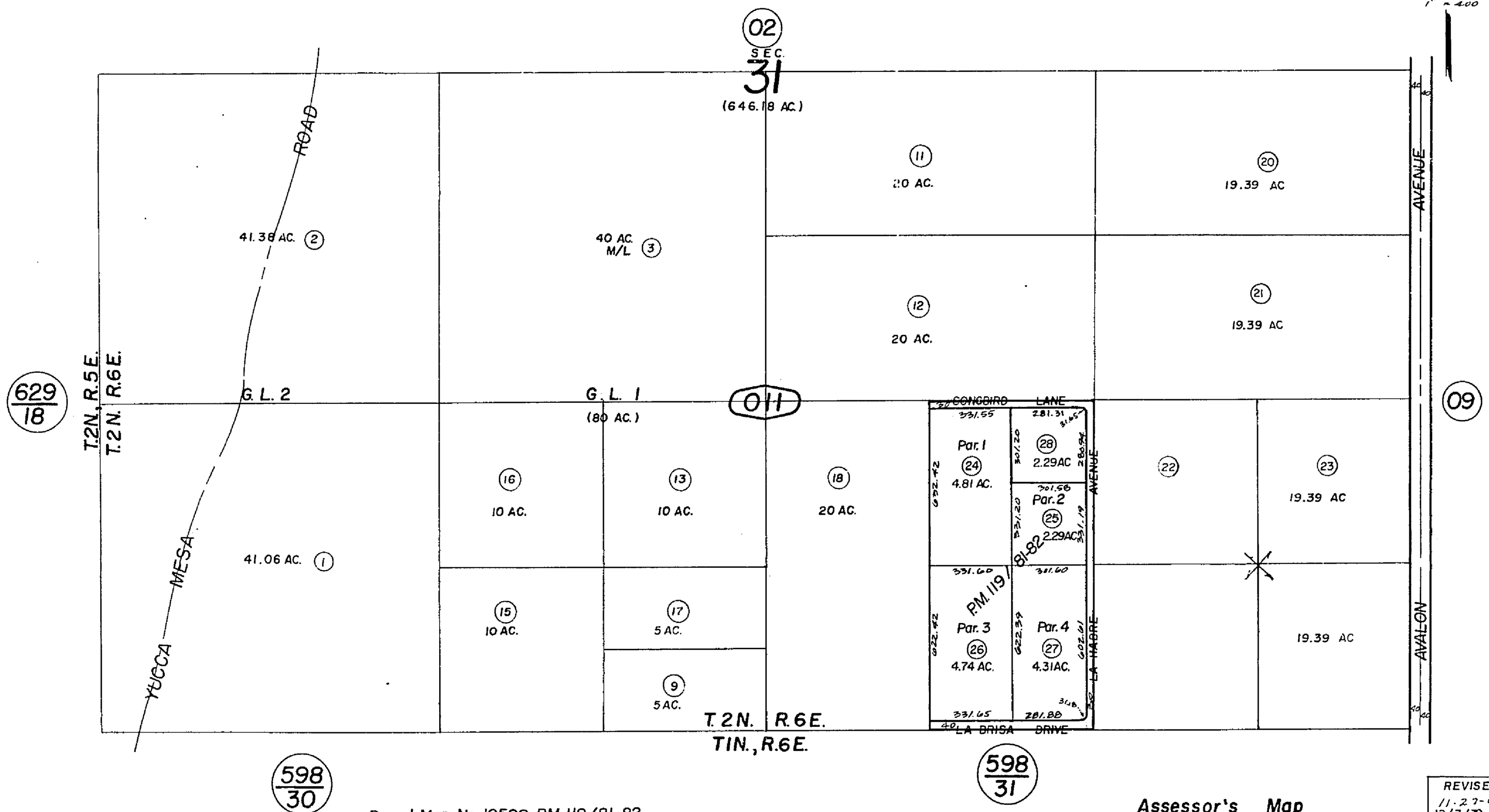

Parcel Map No. 10599, P.M. 119/81-82

Sept. 1960

Assessor's Map
Book 631, Page 01
San Bernardino County

REVISED
11-27-67
12/3/70 C.A.
7/11/73 RR
7 11 74 GH
11-24-87 JES

N. 1/2 Fractional Sec. 31, T. 2 N., R. 6 E., S.B.B. & M.

Morongo Unified
Tax Rate Area
94044

631– 02

THIS MAP SHOULD BE USED FOR REFERENCE PURPOSES ONLY. NO LIABILITY IS ASSUMED FOR THE ACCURACY OF THE DATA SHOWN. PARCELS MAY NOT COMPLY WITH LOCAL SUBDIVISION OR BUILDING ORDINANCES.

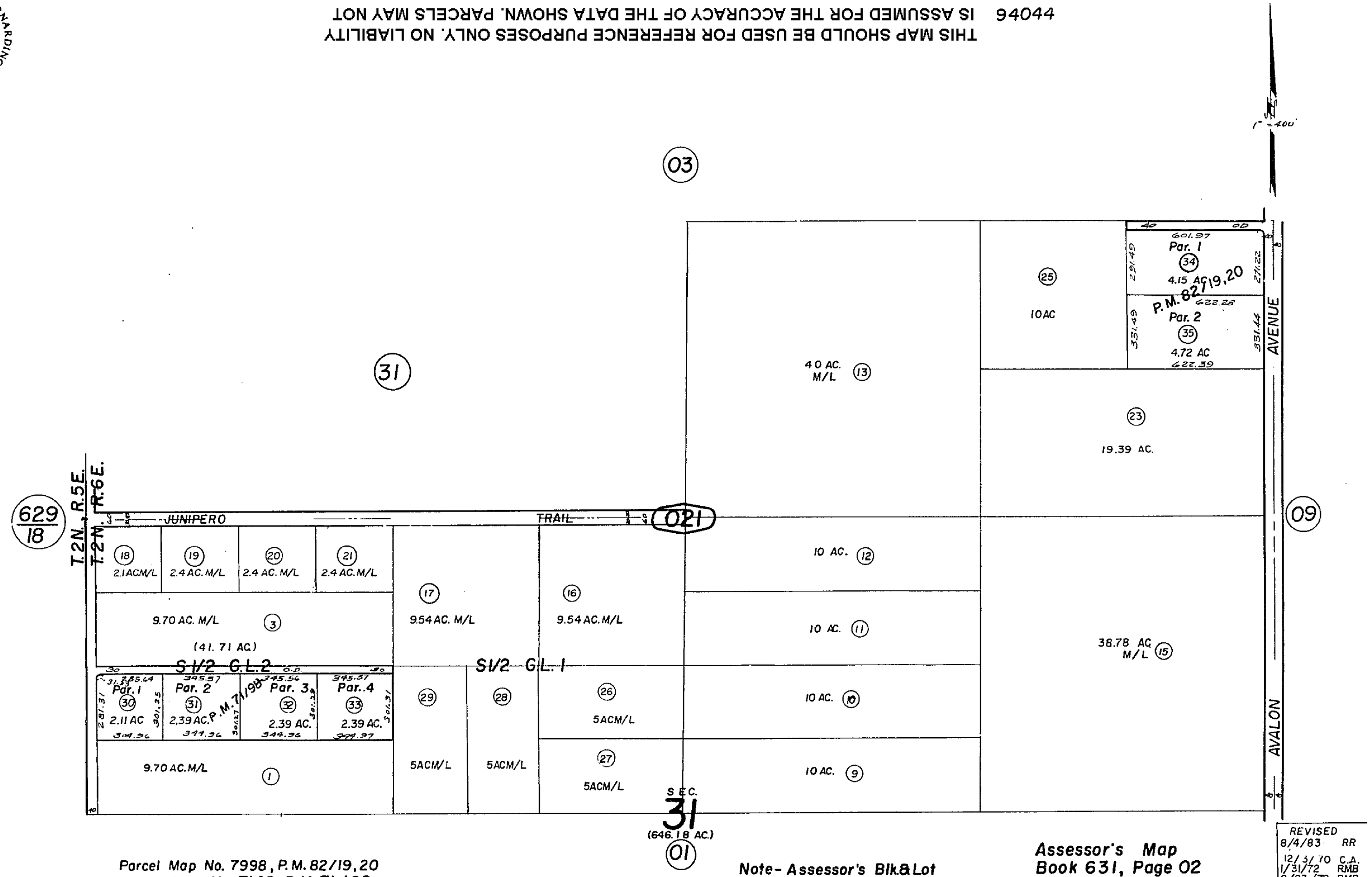

Parcel Map No. 7998, P.M. 82/19,20
Parcel Map No. 7146, P.M. 71/98

Sept. 1960

Note- Assessor's Blk. & Lot Numbers Shown in Circles

Assessor's Map
Book 631, Page 02
San Bernardino County

REVISED
8/4/83 RR
12/3/70 C.A.
1/31/72 RMB
2/23/72 RMB
7 11 74 GH
3 10 82 GH

S1/2 Fractional Sec. 30 T2N R6E SBB&M

THIS MAP SHOULD BE USED FOR REFERENCE PURPOSES ONLY. NO LIABILITY IS ASSUMED FOR THE ACCURACY OF THE DATA SHOWN. PARCELS MAY NOT COMPLY WITH LOCAL SUBDIVISION OR BUILDING ORDINANCES.

Morongo Unified Tax Rate Area 94044

631-03

COUNTY OF SAN BERNARDINO 1853

1" = 400'

Note- All Lots 5 Acres Unless Otherwise Shown

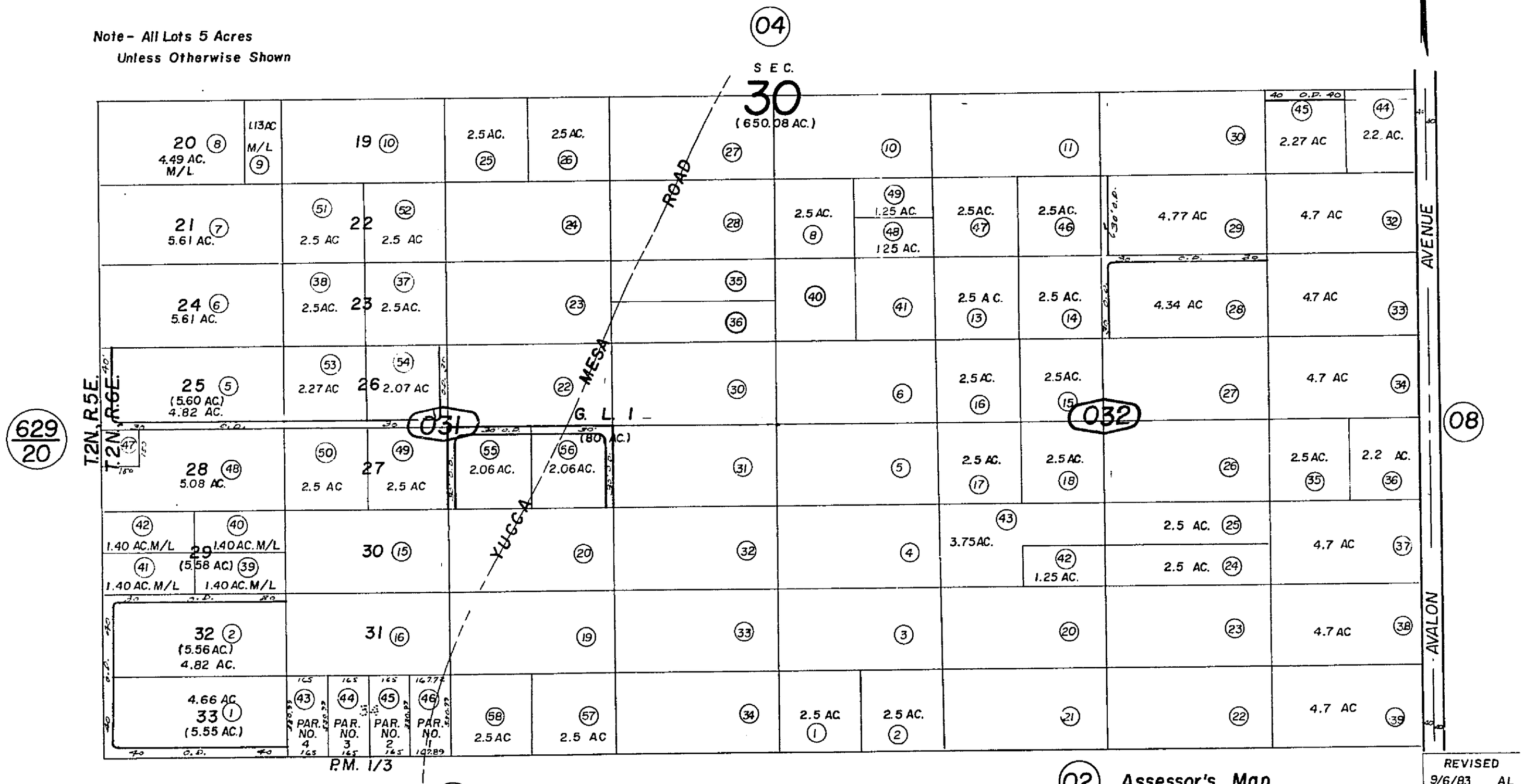

Parcel Map No. 3, P.M. 1/3

Note- Assessor's Blk.& Lot Numbers Shown in Circles

02

Assessor's Map
Book 631, Page 03
San Bernardino County

REVISED
9/6/83 AL
10/22/84 PE
1 18 82 GH
4 30 82 GH
3/10/83 RR

THIS MAP SHOULD BE USED FOR REFERENCE PURPOSES ONLY. NO LIABILITY IS ASSUMED FOR THE ACCURACY OF THE DATA SHOWN. PARCELS MAY NOT COMPLY WITH LOCAL SUBDIVISION OR BUILDING ORDINANCES.

N. 1/2 Fractional Sec. 30, T.2N., R.6E., S.B.B.&M.

Morongo Unified
Tax Rate Area
94044

631- 04

COUNTY OF SAN BERNARDINO 1853

1" = 400'

Note - All Lots 5 Acres
Unless Otherwise Shown

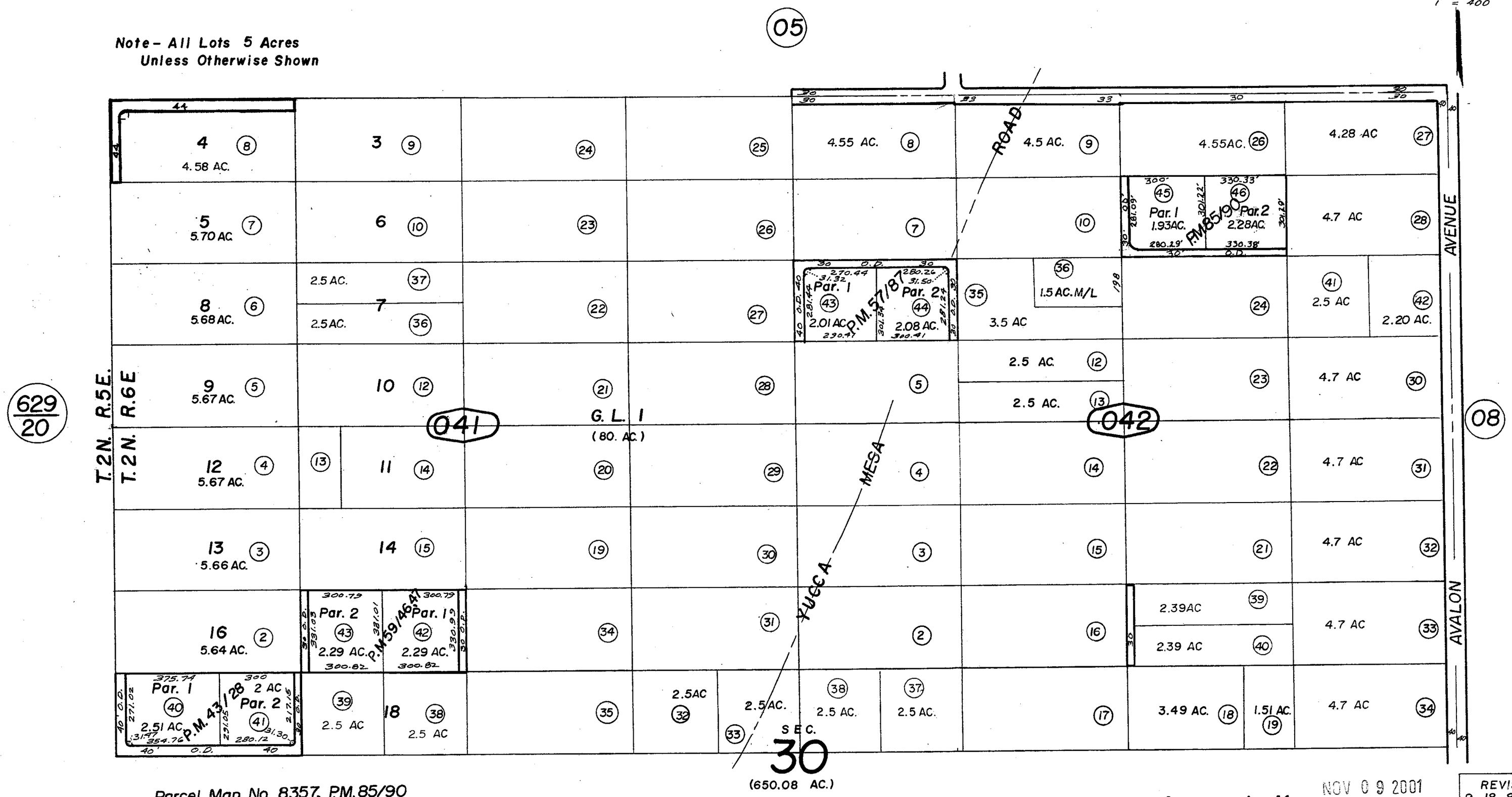

Parcel Map No. 8357, P.M. 85/90
Parcel Map No 5734, P.M. 59/46,47
Parcel Map No. 5680, P.M. 57/87
Parcel Map No. 4730, P.M. 43/28

03 Note-Assessor's Blk.& Lot Numbers Shown in Circles

Assessor's Map
Book 631, Page 04
San Bernardino County

NOV 0 9 2001

REVISED
9 18 80 G.
11 21 80 G
2/27/84 A
10/2/01 L

S. 1/2 Fractional Sec. 19, T. 2 N., R. 6 E., S.B.B.&M.

THIS MAP SHOULD BE USED FOR REFERENCE PURPOSES ONLY. NO LIABILITY IS ASSUMED FOR THE ACCURACY OF THE DATA SHOWN. PARCELS MAY NOT COMPLY WITH LOCAL SUBDIVISION OR BUILDING ORDINANCES.

Morongo Unified Tax Rate Area 94038, 94066

631-05

COUNTY OF SAN BERNARDINO 1853

1" = 400'

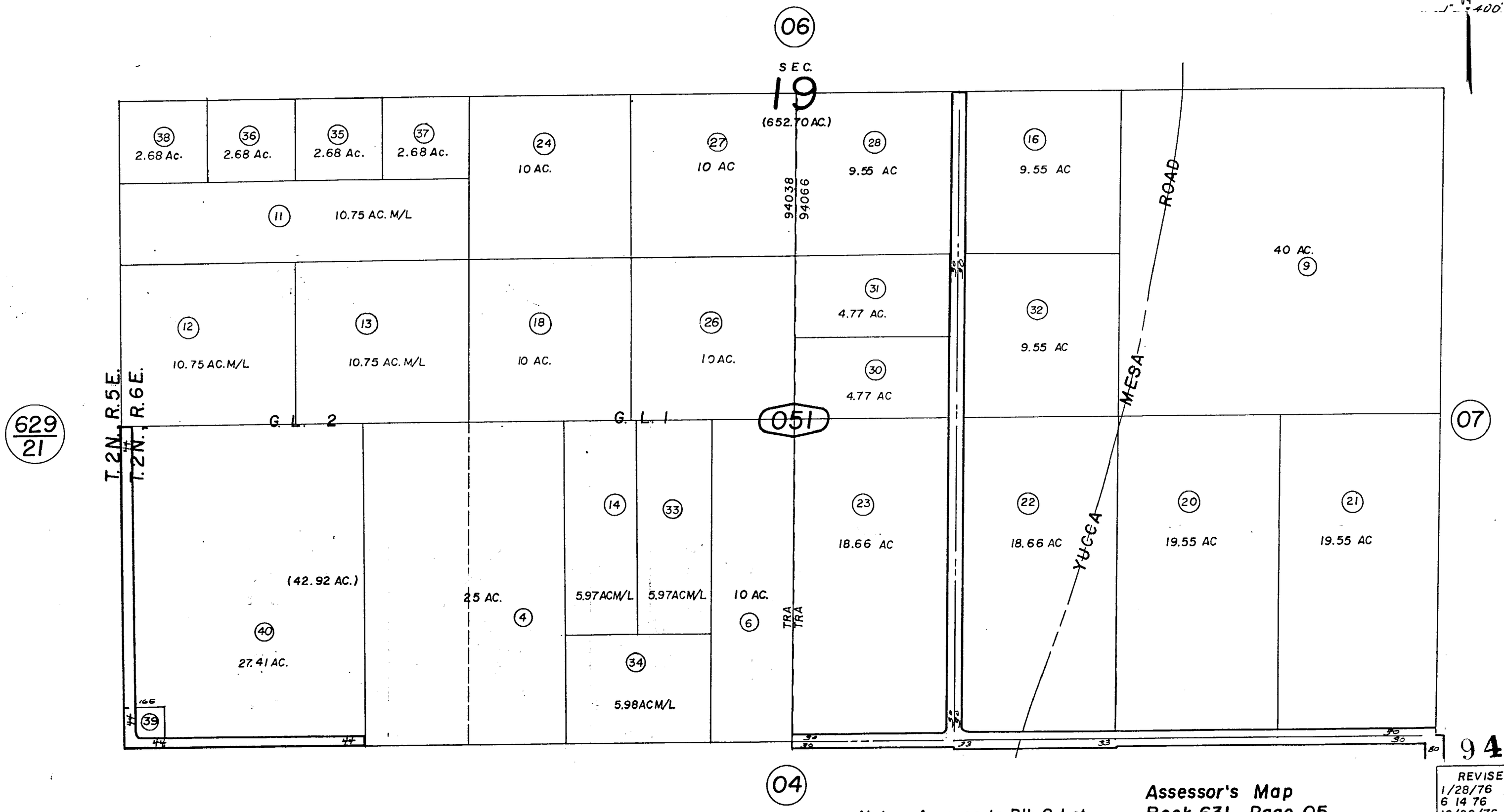

Note - Assessor's Blk. & Lot Numbers Shown in Circles

Assessor's Map
Book 631, Page 05
San Bernardino County

REVISED
1/28/76 RI
6 14 76 GH
10/22/76 R
12/9/88 CC
2/23/94 RM
3/14/94 AGS

Sept 1960

COUNTY OF SAN BERNARDINO 1853

THIS MAP SHOULD BE USED FOR REFERENCE PURPOSES ONLY. NO LIABILITY IS ASSUMED FOR THE ACCURACY OF THE DATA SHOWN. PARCELS MAY NOT CONTAIN SUFFICIENT LEGAL SUBDIVISION OR BUILDING ORDINANCES.

N.1/2 Fractional Sec. 19, T.2N., R.6E., S.B.B.&M.

Morongo Unified
Tax Rate Area
94038, 94066

631 - 06

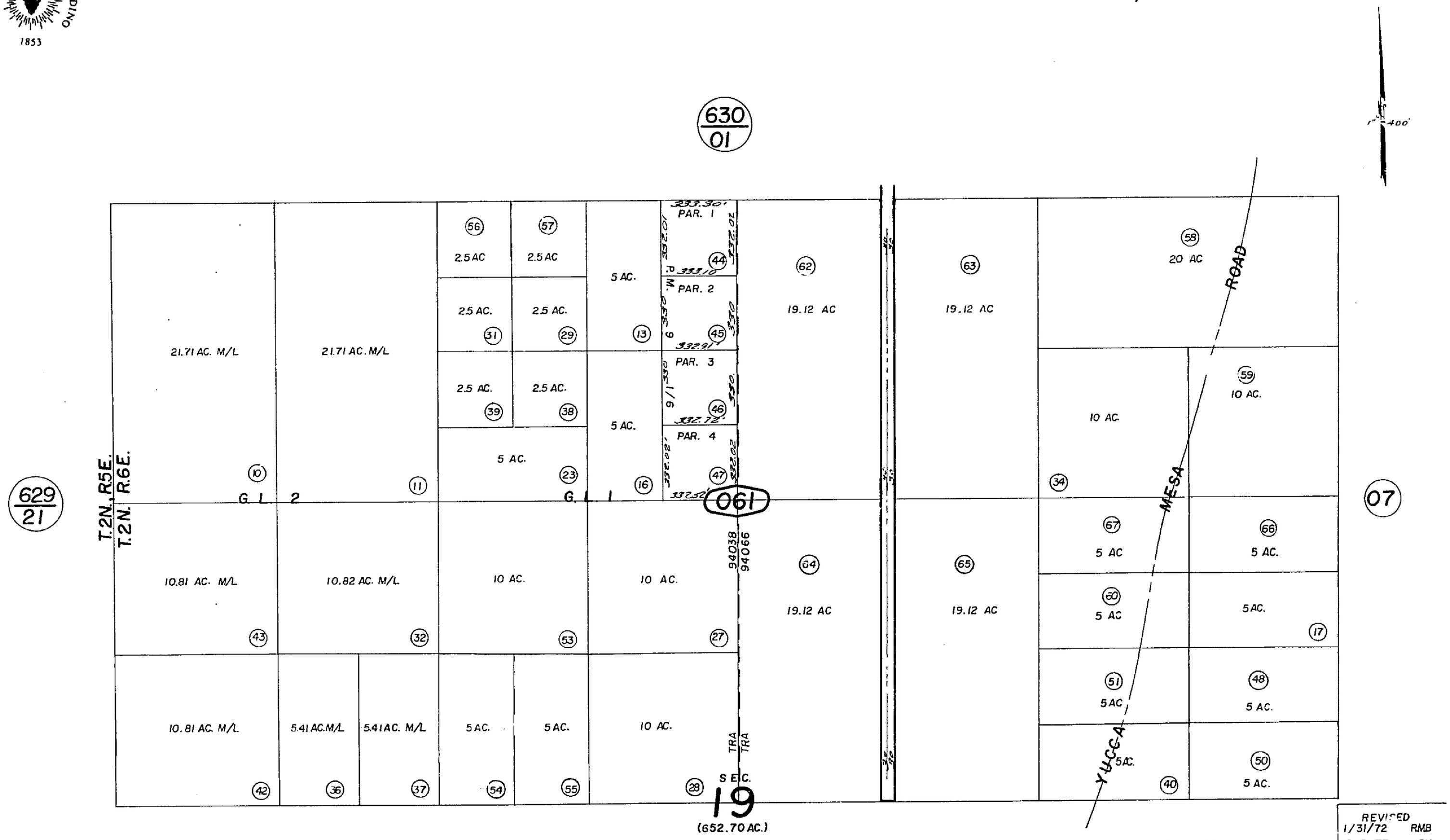

Parcel Map No. 9 P.M. 9 1/6

Note- Assessor's Blk.& Lot Numbers Shown in Circles

Assessor's Map
Book 631, Page 06
San Bernardino County

REVISED	
1/31/72	RMB
10 31 73	GH
11 12 73	GH
1/28/76	RR
2/25/76	RR
4 30 82	GH

Sept. 1960

COUNTY OF SAN BERNARDINO 1853

Fractional Sec.'s 20 & 21, T.2N., R.6E., S.B.B.& M.

Morongo Unified
Tax Rate Area
94066

631 - 07

THIS MAP SHOULD BE USED FOR REFERENCE PURPOSES ONLY. NO LIABILITY IS ASSUMED FOR THE ACCURACY OF THE DATA SHOWN. PARCELS MAY NOT COMPLY WITH LOCAL SUBDIVISION OR BUILDING ORDINANCES.

1" = 300'

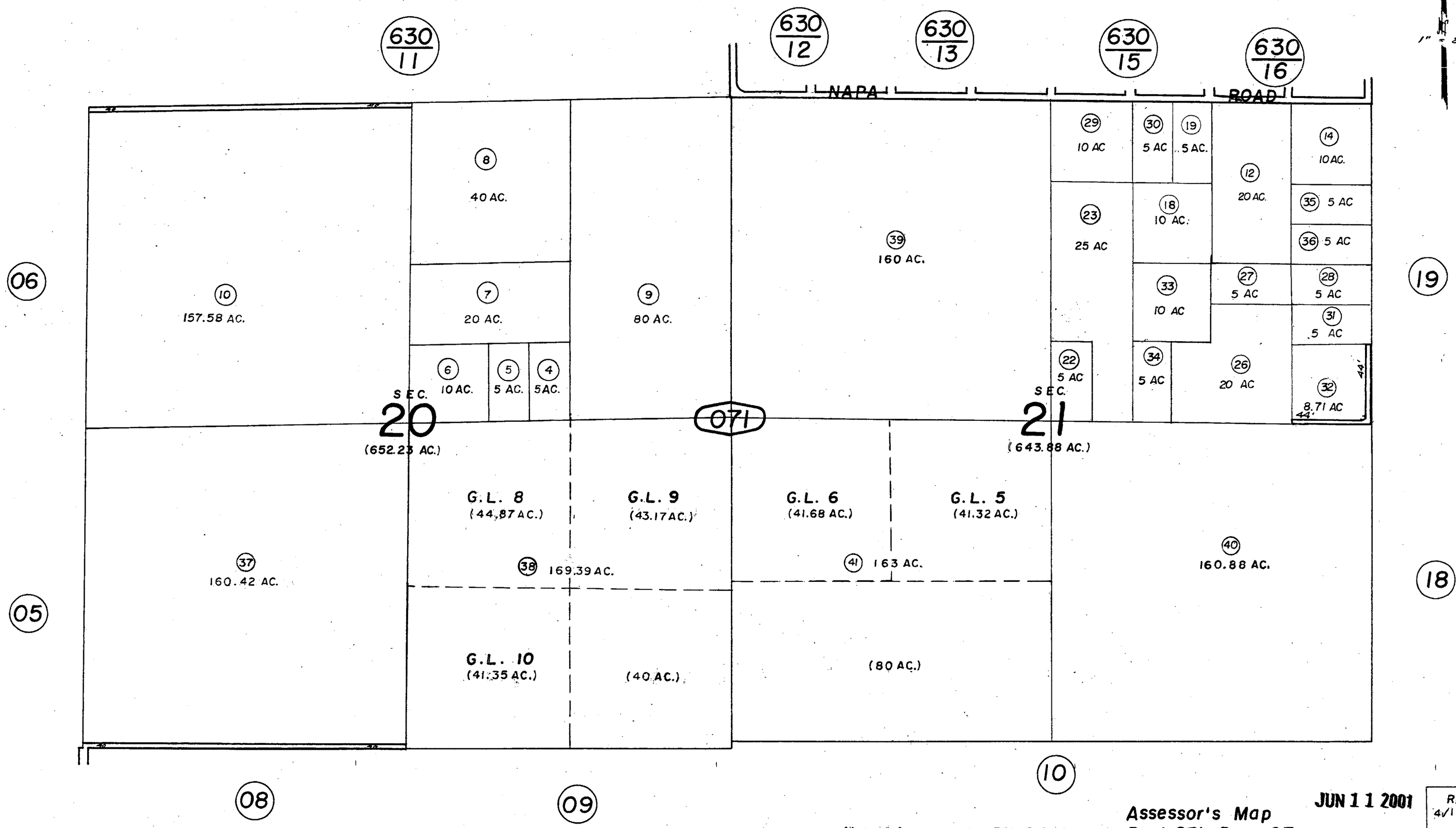

Note- Assessor's Blk. & Lot Numbers Shown in Circles

Assessor's Map
Book 631, Page 07
San Bernardino County

JUN 11 2001

REVISED	
4/17/01	LH
9 16 74	GH
6 1 76	GH

Sept. 1960

COUNTY OF SAN BERNARDINO 1853

W. 1/2 Fractional Sec. 29 T2N R6E SBB&M

THIS MAP SHOULD BE USED FOR REFERENCE PURPOSES ONLY. NO LIABILITY IS ASSUMED FOR THE ACCURACY OF THE DATA SHOWN. PARCELS MAY NOT COMPLY WITH LOCAL SUBDIVISION OR BUILDING ORDINANCES.

Morongo Unified
Tax Code Area
94108

631 - 08

1" = 400'

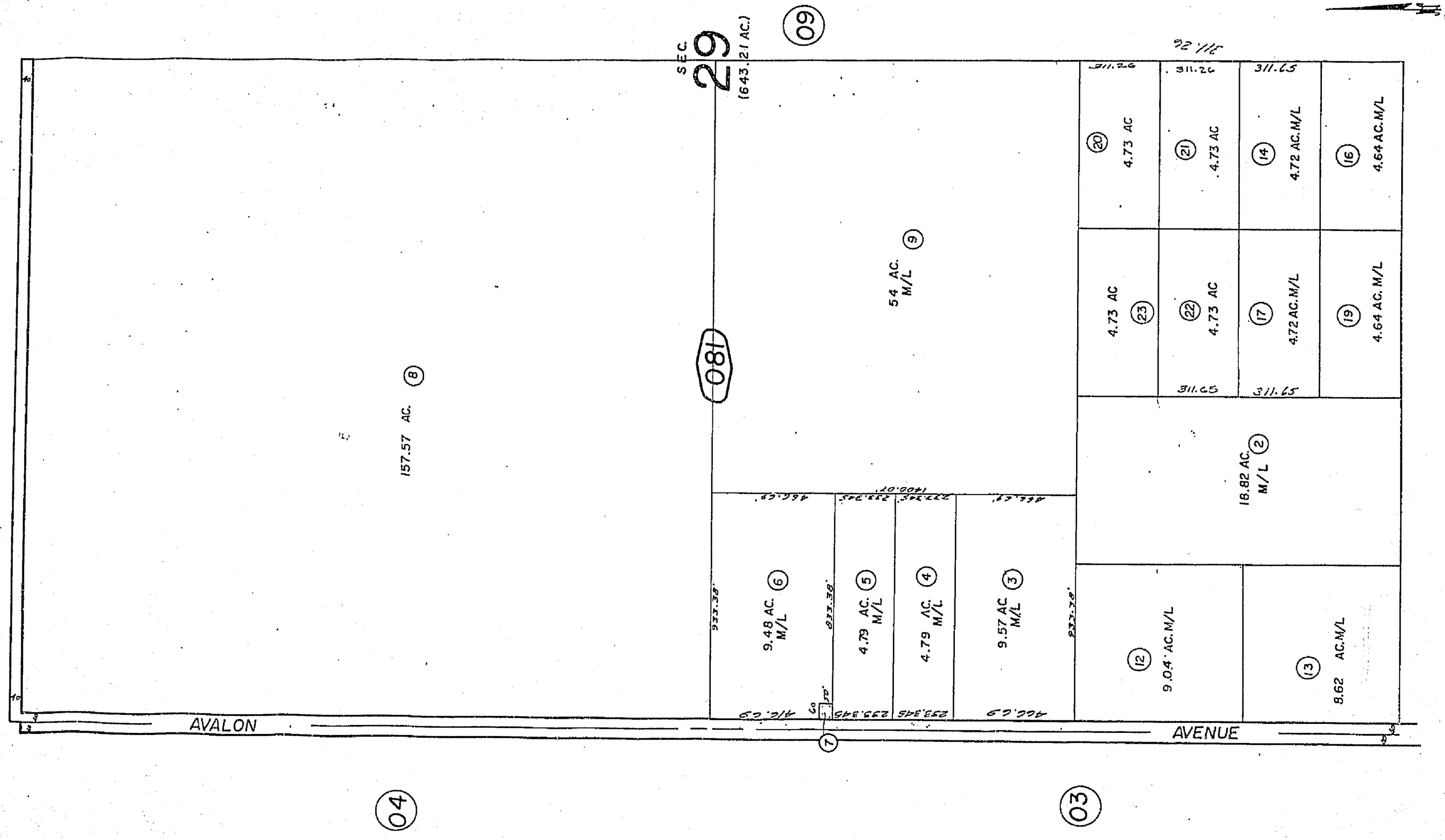

Note - Assessor's Blk.& Lot Numbers Shown in Circles

Assessor's Map MAY 0 8 1997
Book 631, Page 08
San Bernardino County

REVISED
4/24/97 CC
6 1 76 GH
7 20 78 GH

Sept 1960

E. 1/2 Fractional Sec. 29 & Fractional Sec. 32, T. 2 N., R. 6 E., S.B.B.&M.

Morongo Unified
Tax Code Area
94108, 94044

631-09

1" = 800'

THIS MAP SHOULD BE USED FOR REFERENCE PURPOSES ONLY. NO LIABILITY IS ASSUMED FOR THE ACCURACY OF THE DATA SHOWN. PARCELS MAY NOT COMPLY WITH LOCAL SUBDIVISION OR BUILDING ORDINANCES.

Note – All Lots 5 Acres
Unless Otherwise Shown

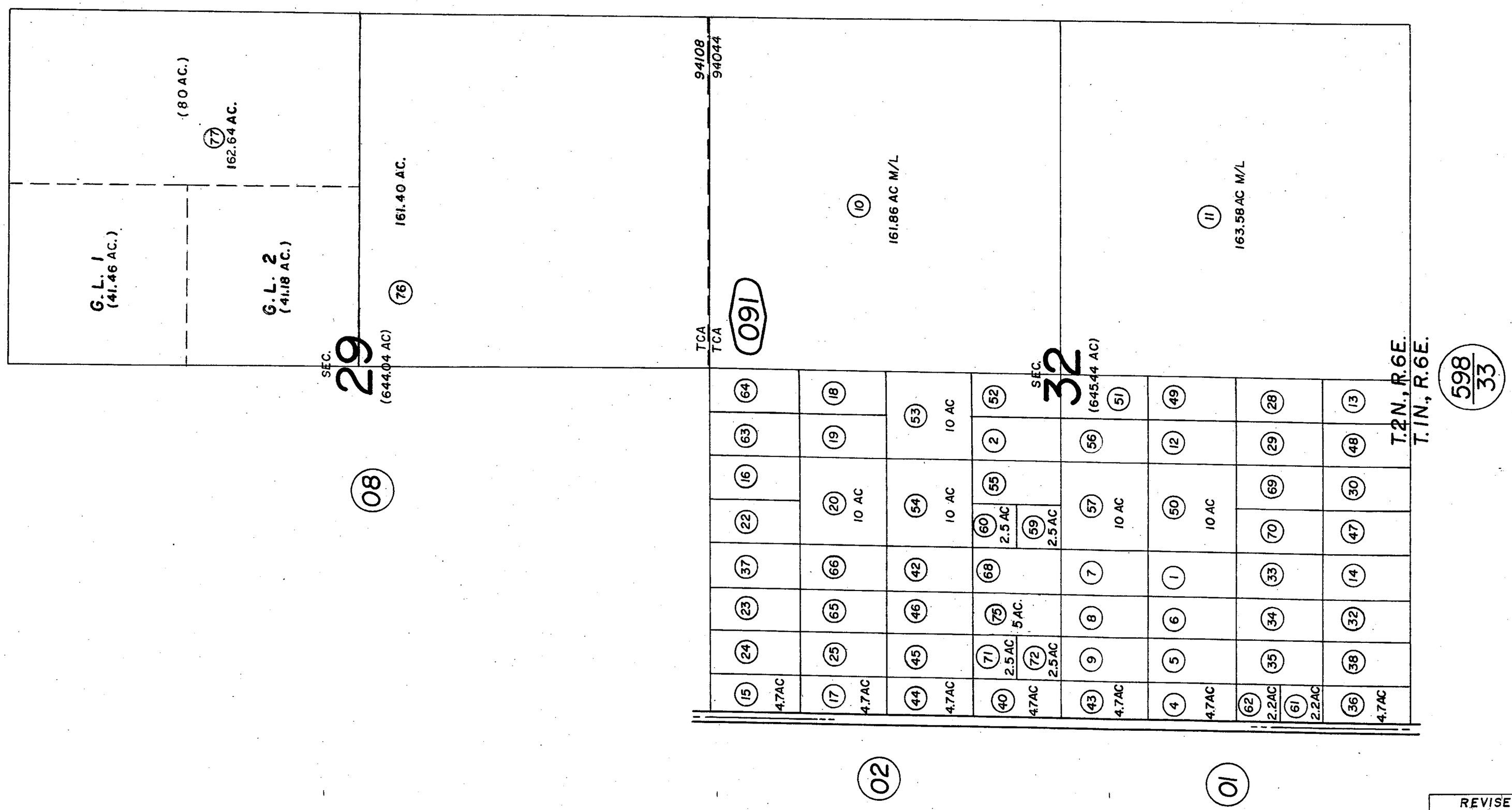

Assessor's Map
Book 631, Page 09
San Bernardino County

JUN 11 2001

REVISED
4/24/97 CC
4/23/98 CC
4/16/01 LH

RJM

COUNTY OF SAN BERNARDINO
1853

N.1/2 Fractional Sec. 28, T.2 N., R.6 E., S.B.B.&M.

THIS MAP SHOULD BE USED FOR REFERENCE PURPOSES ONLY. NO LIABILITY IS ASSUMED FOR THE ACCURACY OF THE DATA SHOWN. PARCELS MAY NOT COMPLY WITH LOCAL SUBDIVISION OR BUILDING ORDINANCES.

Morongo Unified
Tax Rate Area
94070

631 - 10

1" = 400'

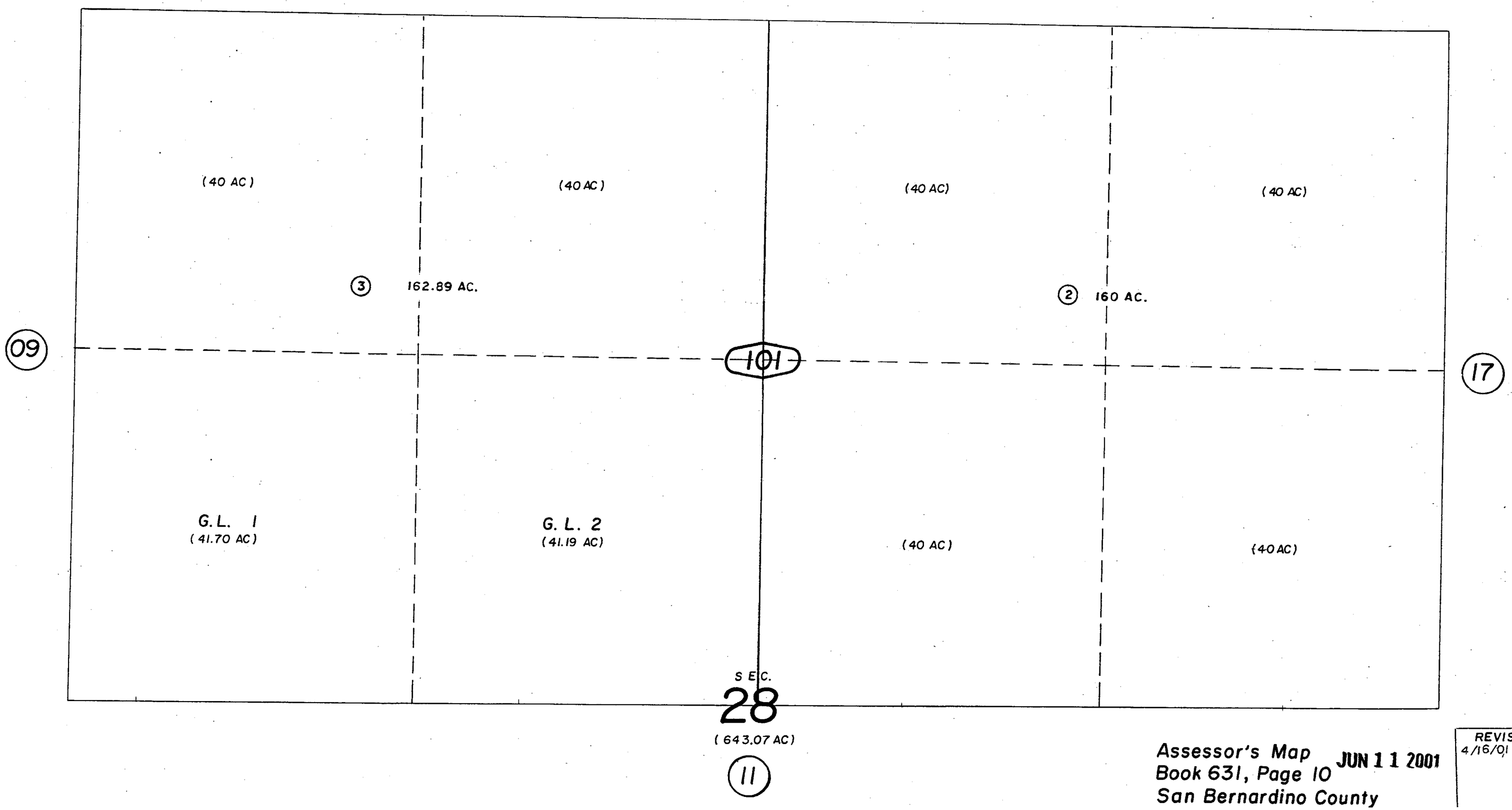

Assessor's Map
Book 631, Page 10
San Bernardino County

JUN 11 2001

REVISED
4/16/01 LH

OCT 1970

S 1/2 Fractional Sec 28 T2N R6E S.B.B&M.

THIS MAP SHOULD BE USED FOR REFERENCE PURPOSES ONLY. NO LIABILITY IS ASSUMED FOR THE ACCURACY OF THE DATA SHOWN. PARCELS MAY NOT COMPLY WITH LOCAL SUBDIVISION OR BUILDING ORDINANCES.

Morongo Unified
Tax Rate Area
94070

631 - 11

COUNTY OF SAN BERNARDINO 1853

1" = 400'

Note- All Lots 5 Acres
Unless Otherwise Shown

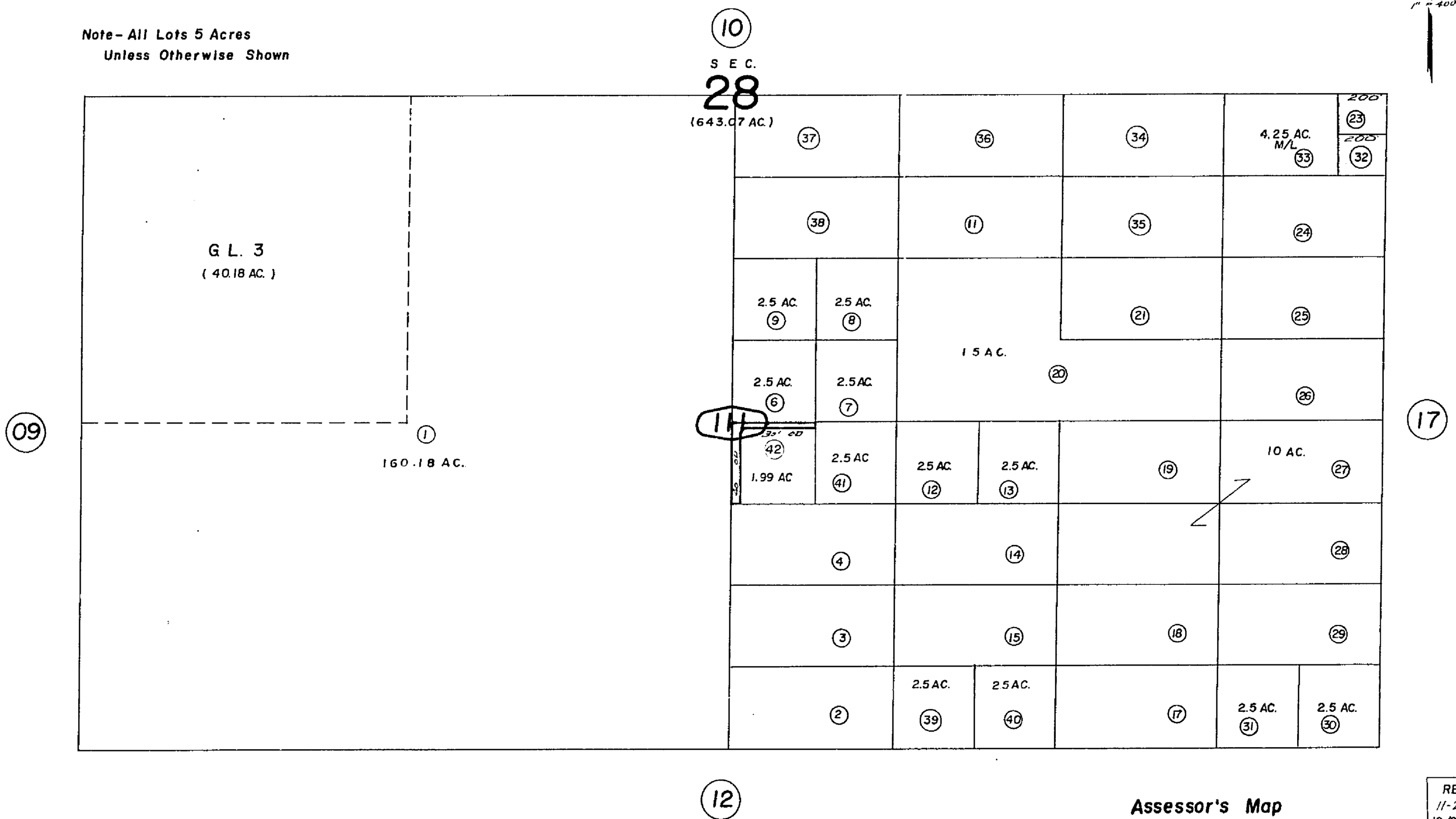

Note- Assessor's Blk.& Lot
Numbers Shown in Circles

Assessor's Map
Book 631, Page 11
San Bernardino County

REVISED
11-28-67
12/29/82 RR

Sept 1960

COUNTY OF SAN BERNARDINO 1853

THIS MAP SHOULD BE USED FOR REFERENCE PURPOSES ONLY. NO LIABILITY IS ASSUMED FOR THE ACCURACY OF THE DATA SHOWN. PARCELS MAY NOT COMPLY WITH LOCAL SUBDIVISION OR BUILDING ORDINANCES.

S1/2 Sec 34 & N1/2 Fractional Sec 33 T2N R6E S.B.B.&M.

Morongo Unified
Tax Rate Area
94044, 94074

631 – 12

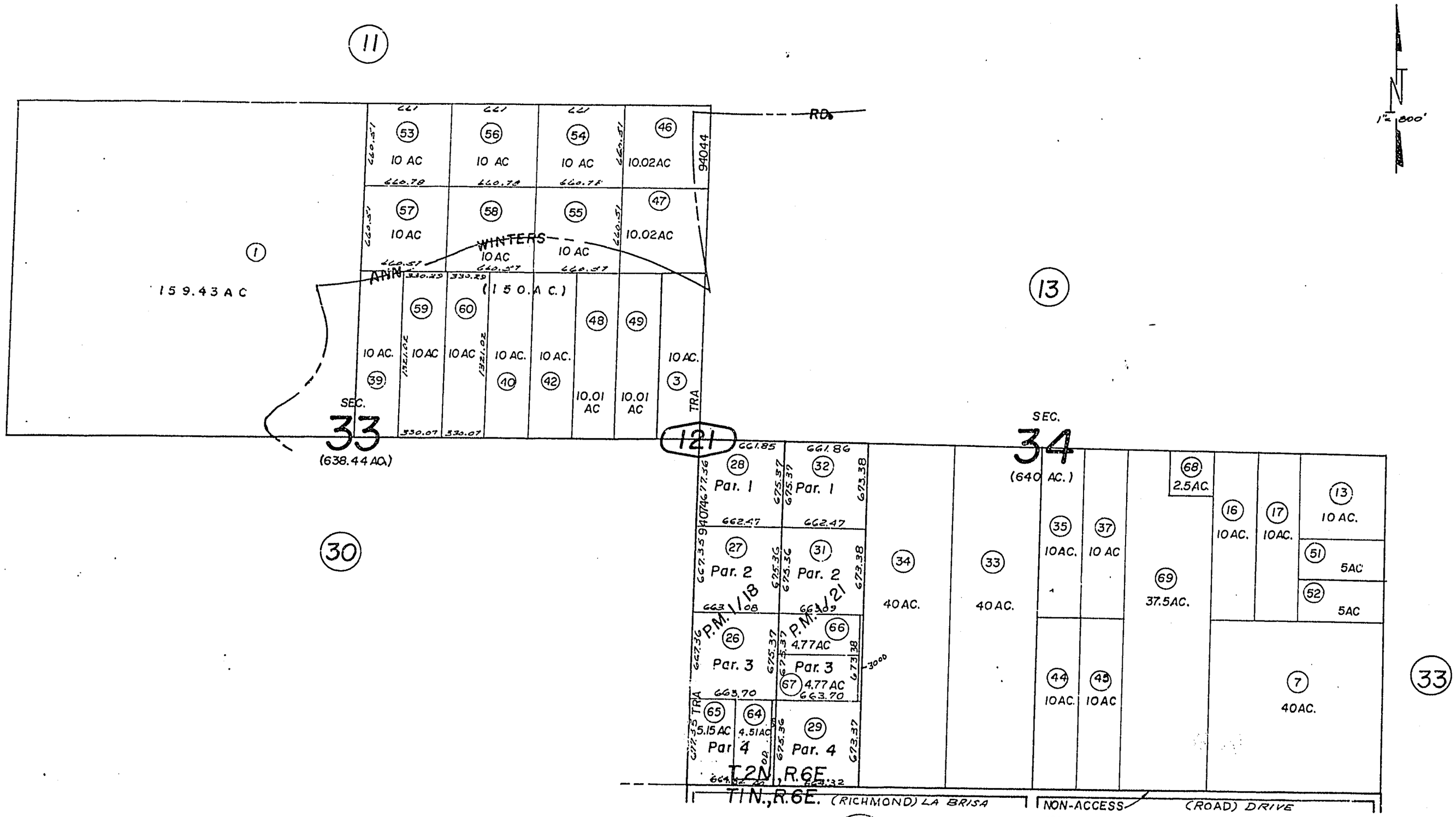

ea.
April 1961

Parcel Map No. 27, P.M. 1/21
Parcel Map No. 26, P.M. 1/18

Assessor's Map
Book 631 Page 12
San Bernardino County

MAY 1 1 1998

REVISED
3/25/98 CC
3/7/84 RF
7/10/87 AGS
6/24/92 GP

COUNTY OF SAN BERNARDINO 1853

N. 1/2 Sec. 34, T.2 N., R.6 E., S.B.B.& M.

THIS MAP SHOULD BE USED FOR REFERENCE PURPOSES ONLY. NO LIABILITY IS ASSUMED FOR THE ACCURACY OF THE DATA SHOWN. PARCELS MAY NOT COMPLY WITH LOCAL SUBDIVISION OR BUILDING ORDINANCES.

Morongo Unified
Tax Rate Area
94074

631-13

1" = 400'

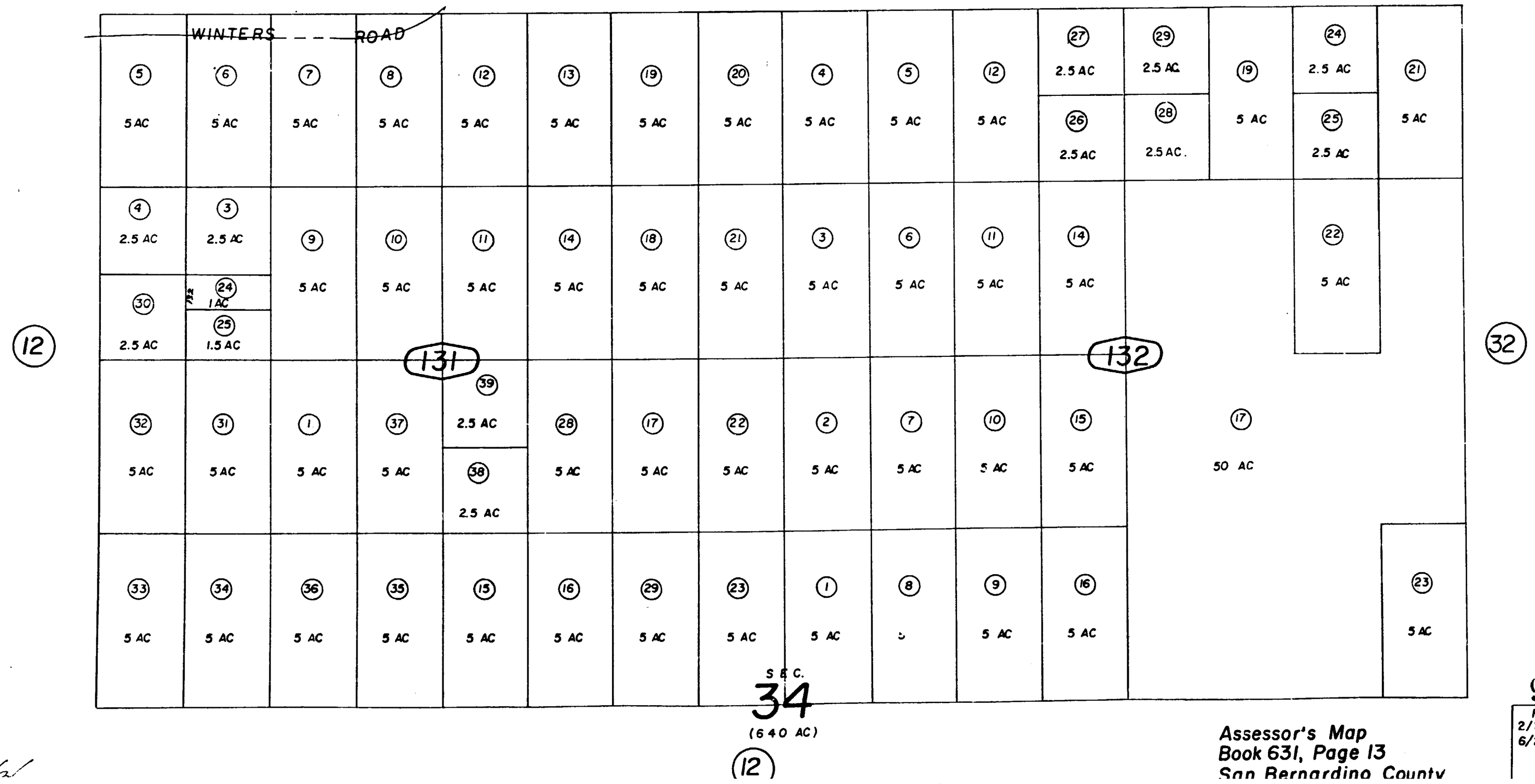

94

REVISED
2/26/71 C.A.
6/23/92 GP

Assessor's Map
Book 631, Page 13
San Bernardino County

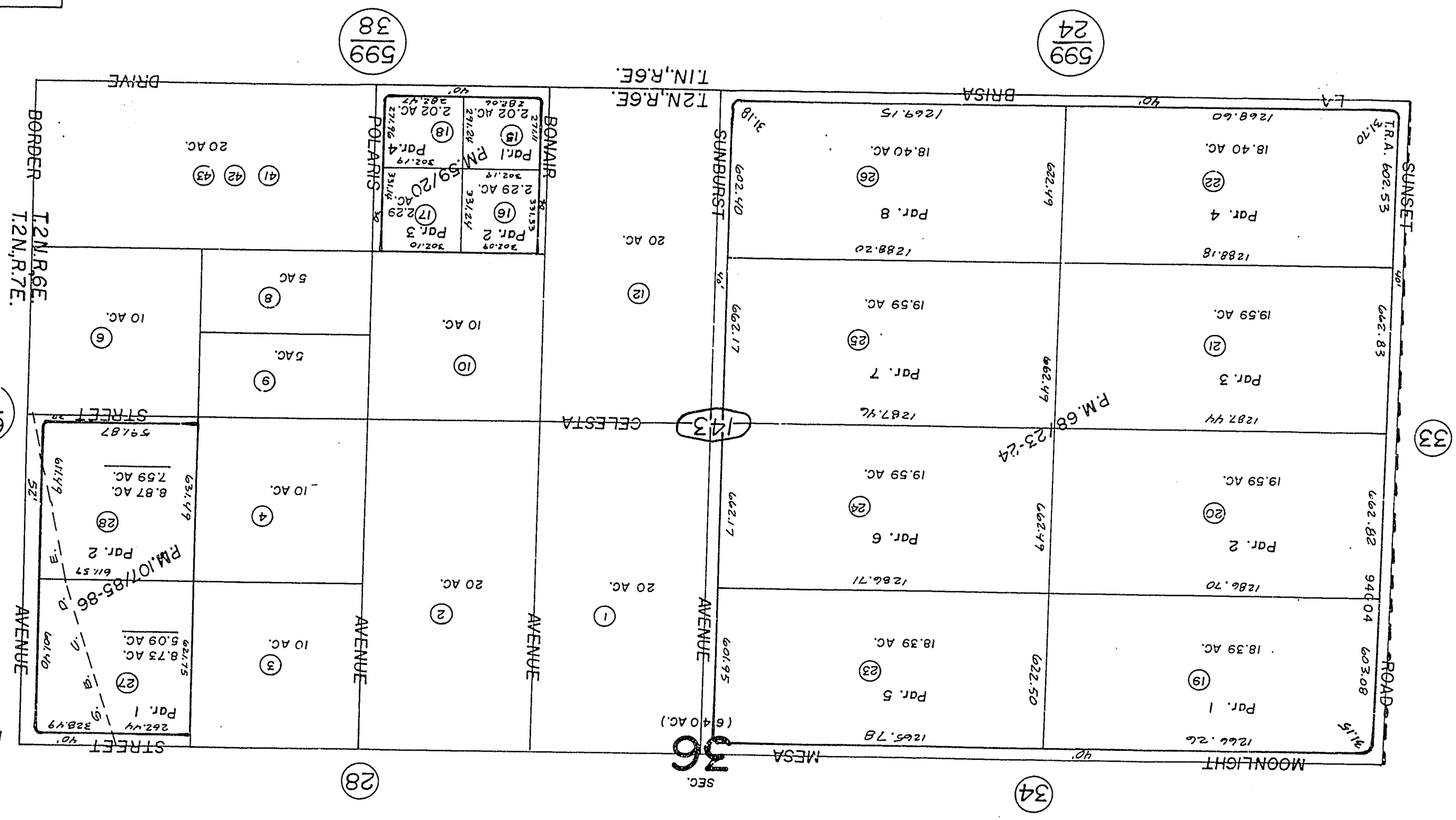

Parcel Map No. 9420, P.M. 107/85-86
Parcel Map No. 6130, P.M. 68/23-24
Parcel Map No. 6230, P.M. 59/20

June 1992

REVISED
4/24/97 CC
3/17/98 CC

Assessor's Map
Book 631 Page 14
San Bernardino County

S.1/2 Sec.36, T.2N., R.6E., S.B.B.&M.

Morongo Unified
Tax Rate Area
94107

0631-14

THIS MAP SHOULD BE USED FOR REFERENCE PURPOSES ONLY. NO LIABILITY IS ASSUMED FOR THE ACCURACY OF THE DATA SHOWN. PARCELS MAY NOT COMPLY WITH LOCAL SUBDIVISION OR BUILDING ORDINANCES.

OCT 1970

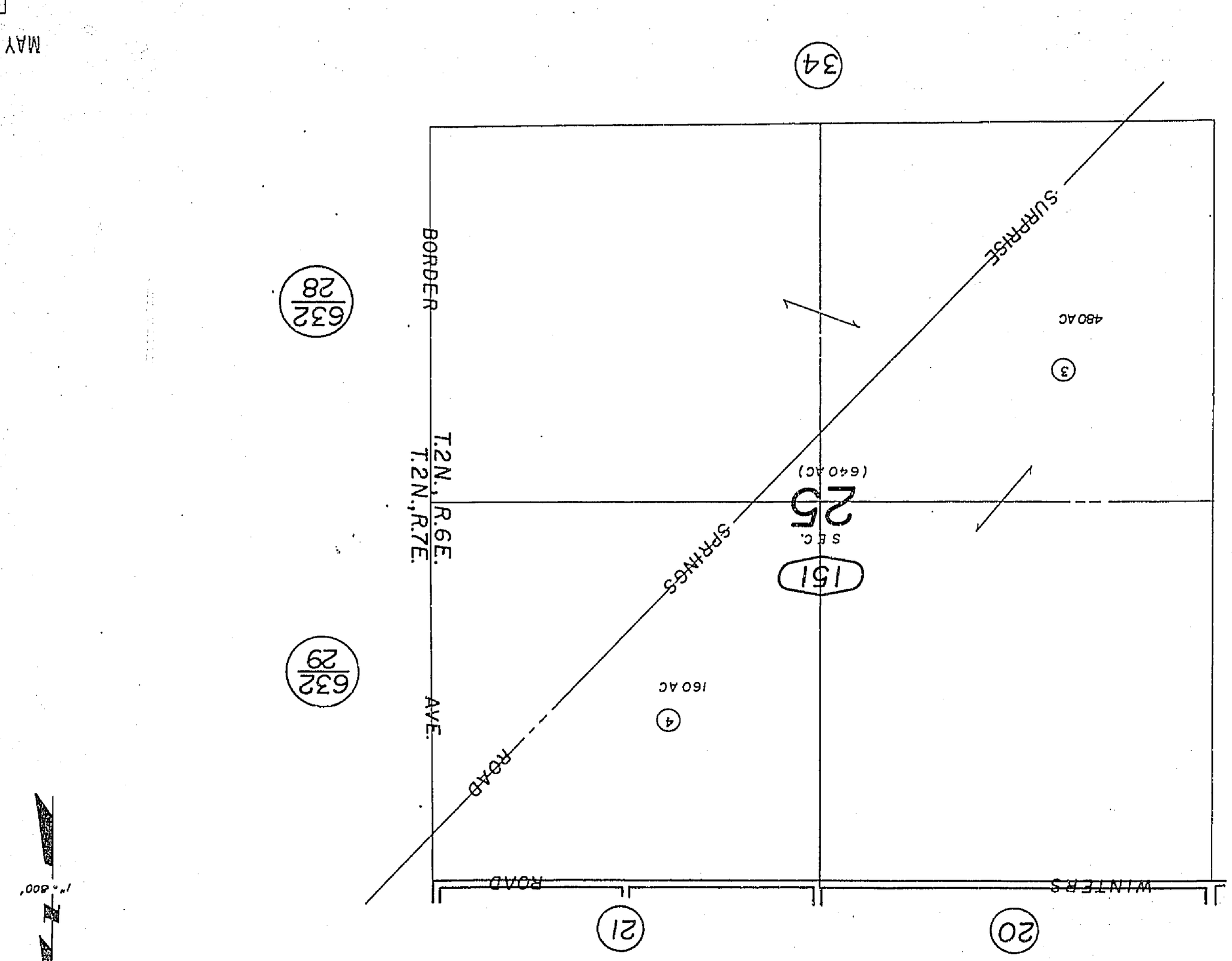

Assessor's Map
Book 631, Page 15
San Bernardino County

REVISED
6/25/92 GP
4/24/97 CC

MAY 0 8 1997

THIS MAP SHOULD BE USED FOR REFERENCE PURPOSES ONLY. NO LIABILITY IS ASSUMED FOR THE ACCURACY OF THE DATA SHOWN. PARCELS MAY NOT COMPLY WITH LOCAL SUBDIVISION OR BUILDING ORDINANCES.

Sec 25 T2N R6E SBBM

Morongo Unified
Tax Code Area
94108

COUNTY OF SAN BERNARDINO 1853

Parcel Map No.8 P.M. 8 1/5

Assessor's Map
Book 631, Page 16
San Bernardino County

REVISED
6/4/75
8/22/89
6/23/92 GP
3/17/97 AGS
5/19/99 KD

JUN 03 1999

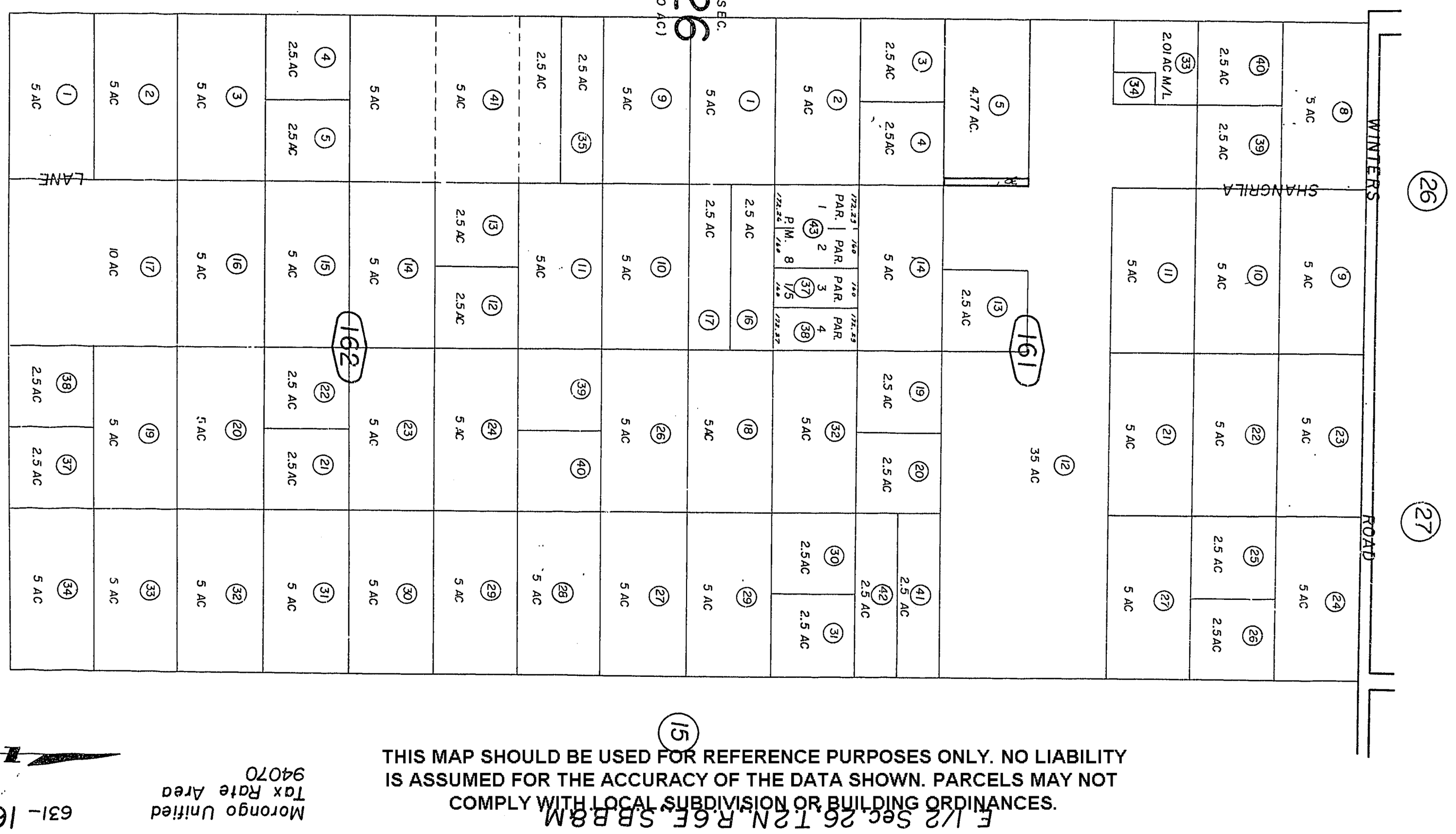

THIS MAP SHOULD BE USED FOR REFERENCE PURPOSES ONLY. NO LIABILITY IS ASSUMED FOR THE ACCURACY OF THE DATA SHOWN. PARCELS MAY NOT COMPLY WITH LOCAL SUBDIVISION OR BUILDING ORDINANCES.

E 1/2 Sec 26 T2N R6E SBB&M

Morongo Unified
Tax Rate Area
94070

631- 16

COUNTY OF SAN BERNARDINO
1853

W. 1/2 Sec. 26 & Sec. 27, T.2 N., R.6 E., S.B.B.& M.

THIS MAP SHOULD BE USED FOR REFERENCE PURPOSES ONLY. NO LIABILITY IS ASSUMED FOR THE ACCURACY OF THE DATA SHOWN. PARCELS MAY NOT COMPLY WITH LOCAL SUBDIVISION OR BUILDING ORDINANCES.

Morongo Unified
Tax Rate Area
94070

631 - 17

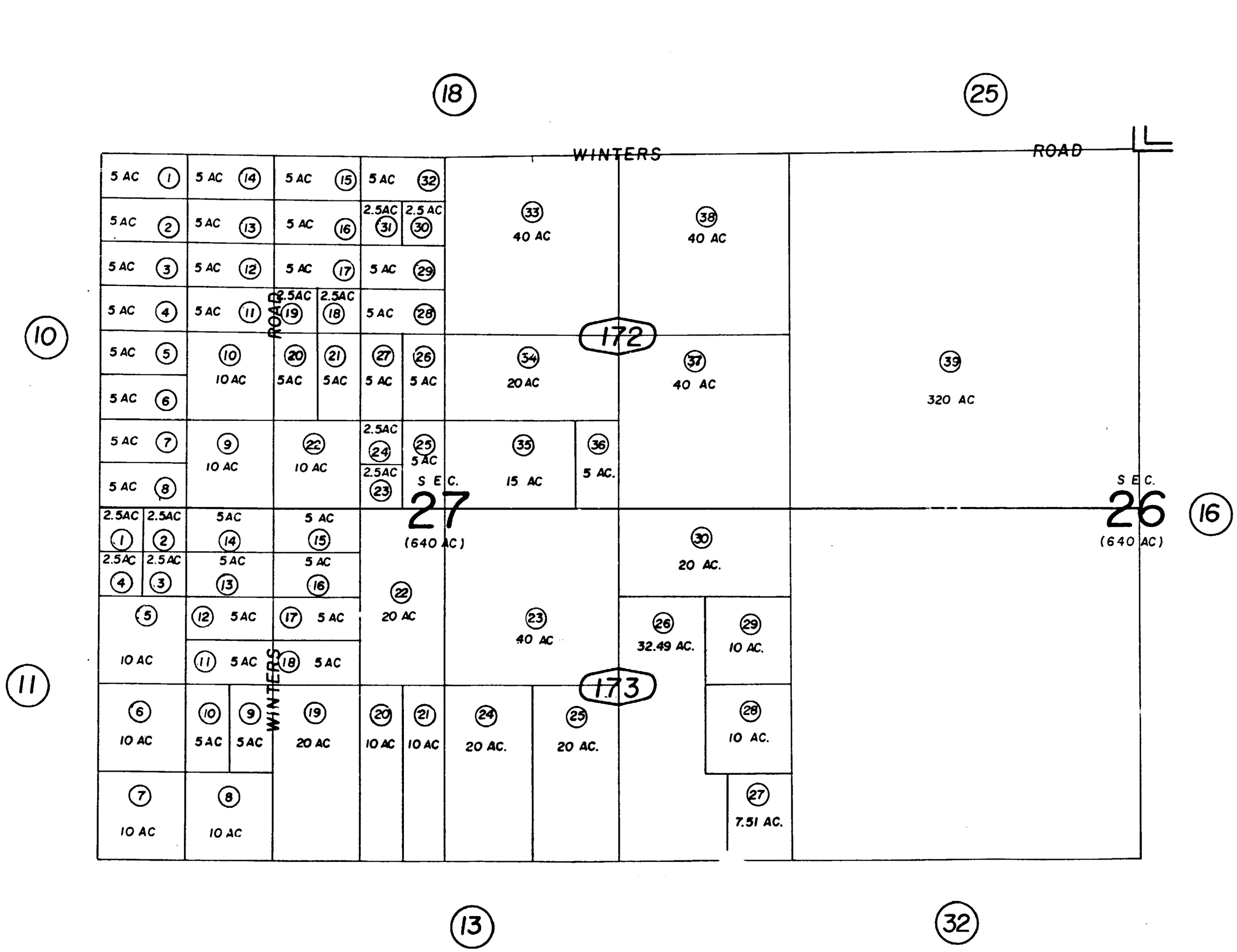

Assessor's Map
Book 631, Page 17
San Bernardino County

94
REVISED
1/11/72 G.H.
6/23/92 GP

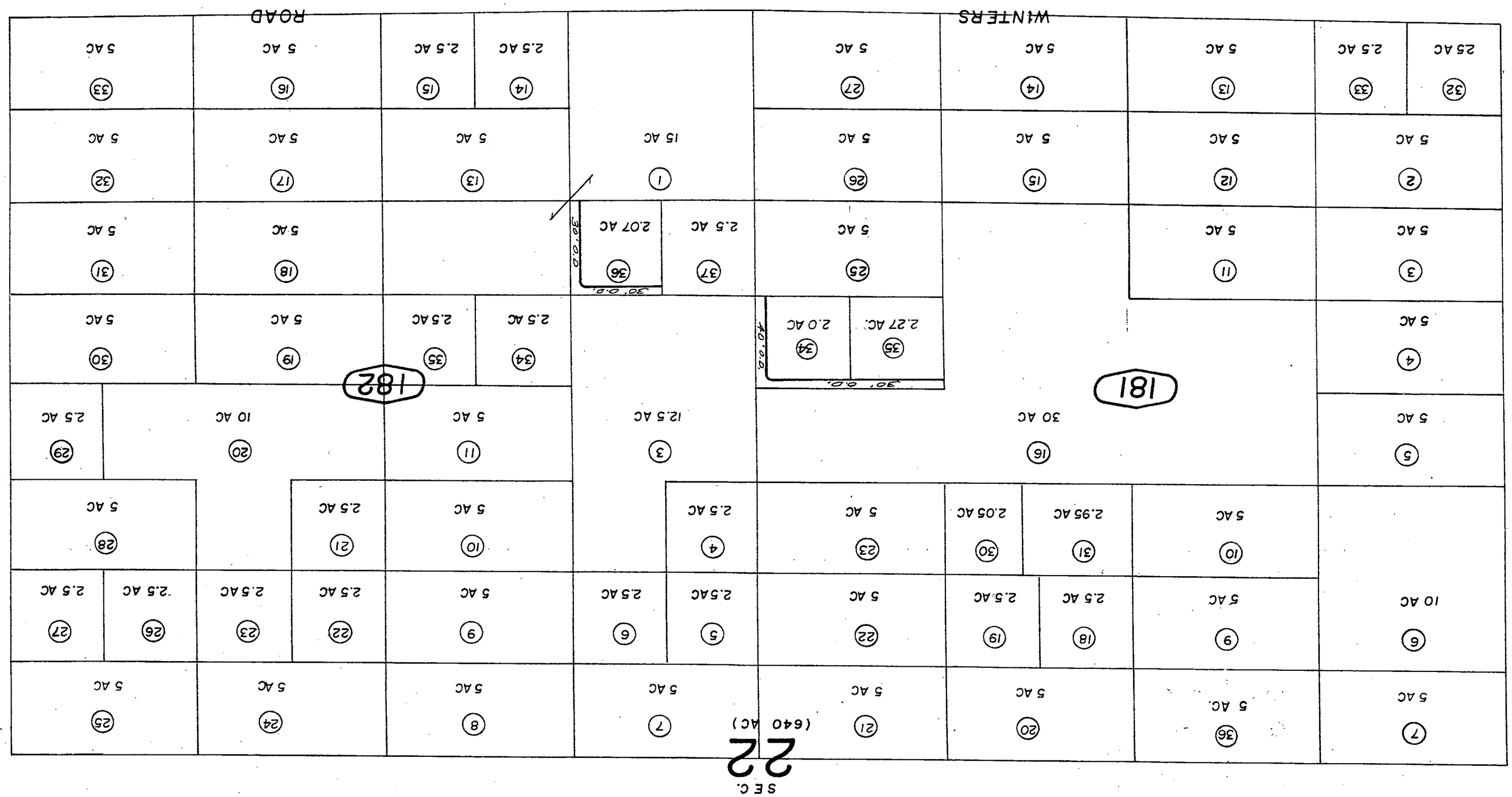
Assessor's Map
Book 631, Page 18
San Bernardino County
REVISED
3/26/75
3 17 80
12 23 80
11/6/03 GW
DEC 0 5 2003
17
WINTERS
ROAD
07
181
182
25
19
SEC. 22
(640 AC)
5 AC
10 AC
2.5 AC
30 AC
12.5 AC
2.27 AC
2.0 AC
2.07 AC
30' O.D.
40' O.D.
2.95 AC
2.05 AC
THIS MAP SHOULD BE USED FOR REFERENCE PURPOSES ONLY. NO LIABILITY
IS ASSUMED FOR THE ACCURACY OF THE DATA. ALL PARCELS MAY NOT
COMPLY WITH LOCAL SUBDIVISION OR BUILDING ORDINANCES.
Morongo Unified
Tax Role Area
94029
631 - 18
1" = 400'
COUNTY OF SAN BERNARDINO
1853

COUNTY OF SAN BERNARDINO 1853

Morongo Unified
Tax Code Area
94029

631 - 19

THIS MAP SHOULD BE USED FOR REFERENCE PURPOSES ONLY. NO LIABILITY IS ASSUMED FOR THE ACCURACY OF THE DATA SHOWN. PARCELS MAY NOT COMPLY WITH LOCAL SUBDIVISION OR BUILDING ORDINANCES.

N. 1/2 Sec. 22, T.2N., R.6E., S.B.B.&M.

1" = 400'

630/28

Note- All Lots 2.5 Acres
Unless Otherwise Shown

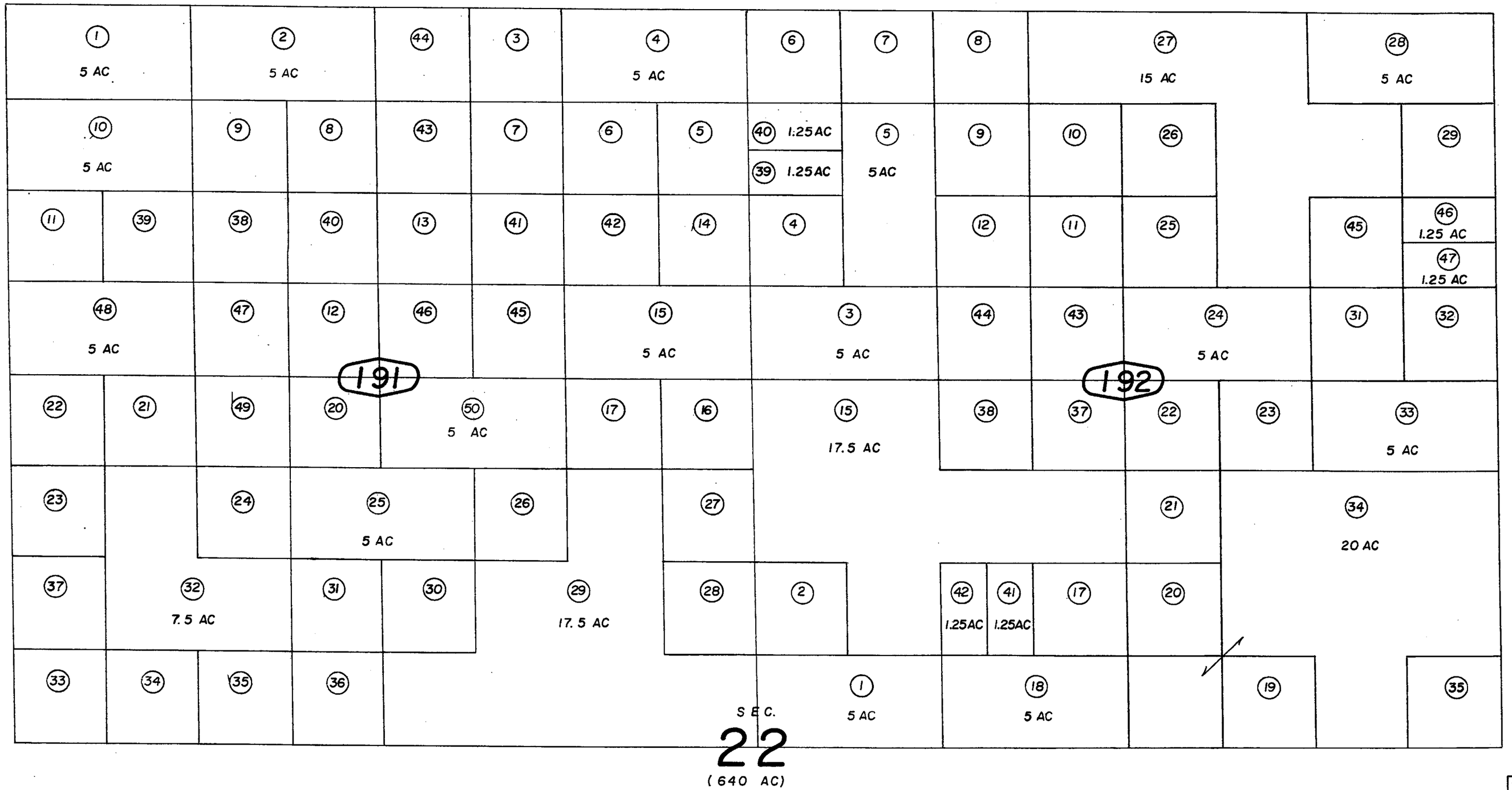

AUG 07 2002

Assessor's Map
Book 631, Page 19
San Bernardino County

REVISED
6/4/75
7/1/02 GH

NOV 1970

COUNTY OF SAN BERNARDINO
1853

631- 20

Morongo Unified
Tax Rate Area
94071

THIS MAP SHOULD BE USED FOR REFERENCE PURPOSES ONLY. NO LIABILITY IS ASSUMED FOR THE ACCURACY OF THE DATA SHOWN. PARCEL SMYMOL COMPLY WITH LOCAL SUBDIVISION OR BUILDING ORDINANCES.

W. 1/2 & NE 1/4 Sec. 24 T.2N. R.6E. S.B.B.&M.

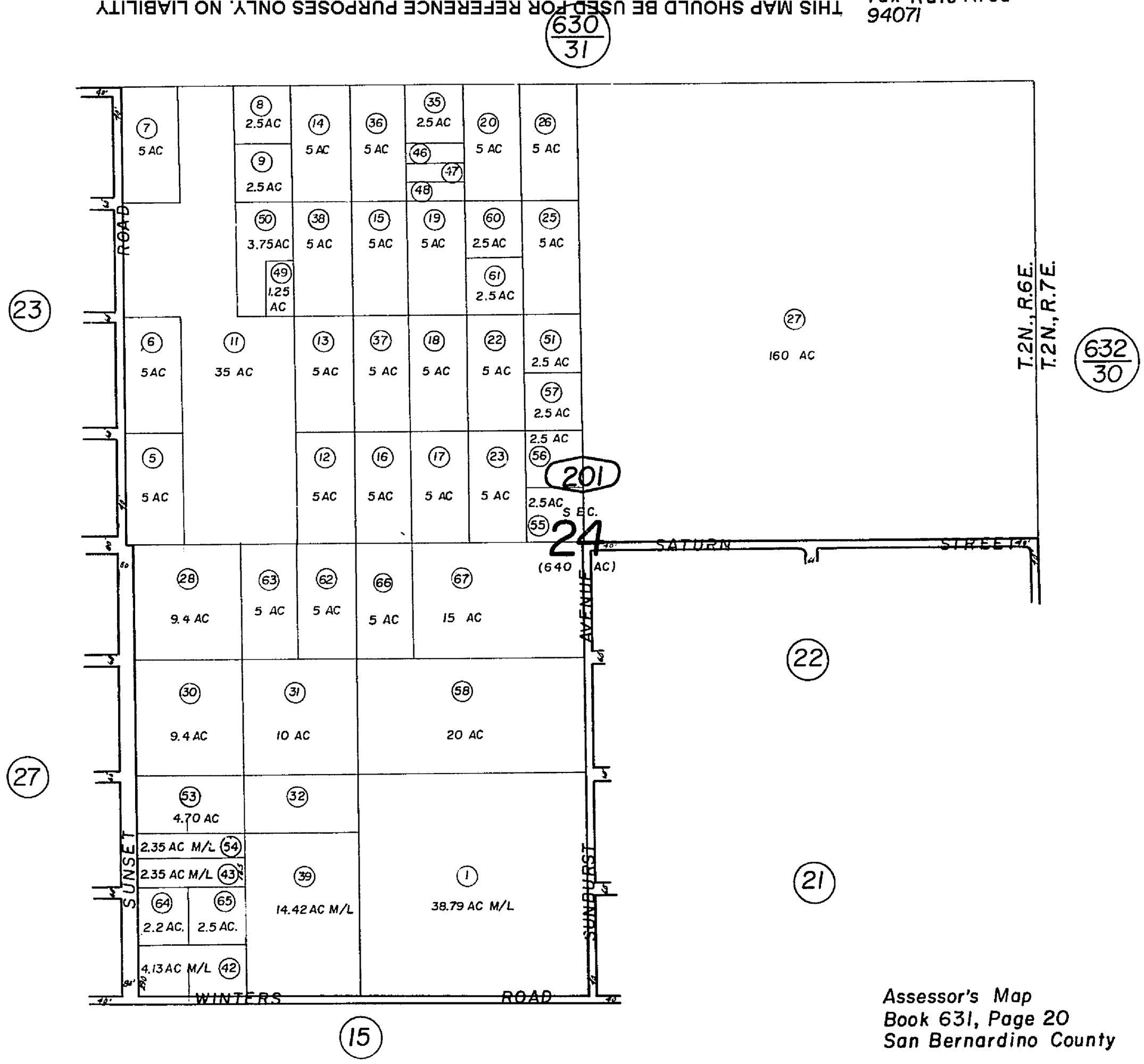

1" = 600'

NOV 1970

Assessor's Map
Book 631, Page 20
San Bernardino County

REVISED
6 1 76 GH
7 20 78 GH
7 24 80 GH

Por. S. 1/2 S.E. 1/4 Sec. 24 T2N., R6E., S.B.B.&M.
Por. Tract No. 5700, M.B. 71/40,41

Morongo Unified
Tax Rate Area
94071

631 - 21

THIS MAP SHOULD BE USED FOR REFERENCE PURPOSES ONLY. NO LIABILITY IS ASSUMED FOR THE ACCURACY OF THE DATA SHOWN. PARCELS MAY NOT COMPLY WITH LOCAL SUBDIVISION OR BUILDING ORDINANCES

COUNTY OF SAN BERNARDINO 1853

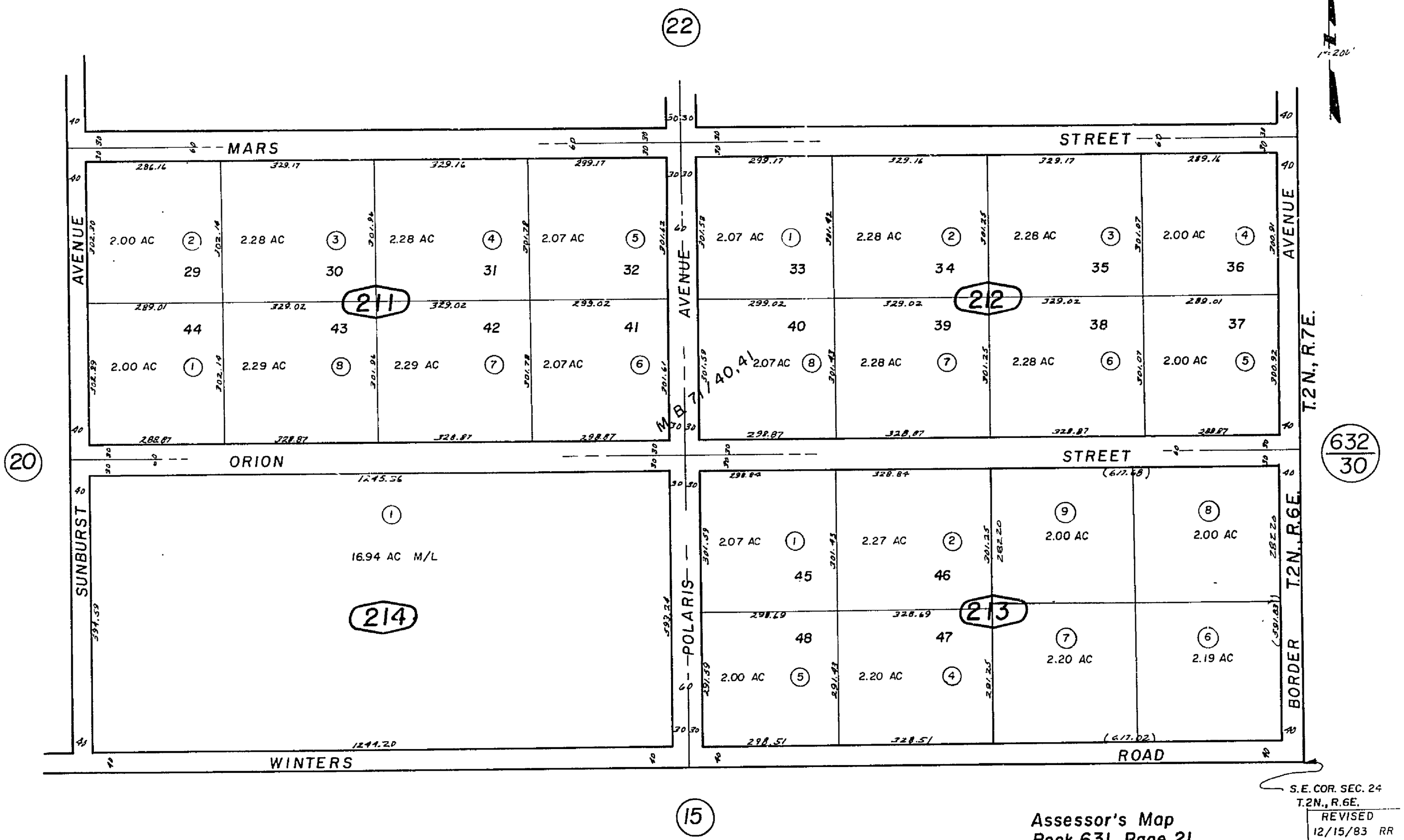

Assessor's Map
Book 631, Page 21
San Bernardino County

NOV 1970

Por. N.E. 1/4, N.E. 1/4, S.E. 1/4 Sec. 24, T.2N., R.6E., S.B.B.&M.
Parcel No. 5700 M.B. 71/40, 41

Morongo Unified
Tax Rate Area
94071

631 - 22

THIS MAP SHOULD BE USED FOR REFERENCE PURPOSES ONLY. NO LIABILITY IS ASSUMED FOR THE ACCURACY OF THE DATA SHOWN. PARCELS MAY NOT COMPLY WITH LOCAL SUBDIVISION OR BUILDING ORDINANCES.

1" = 200'

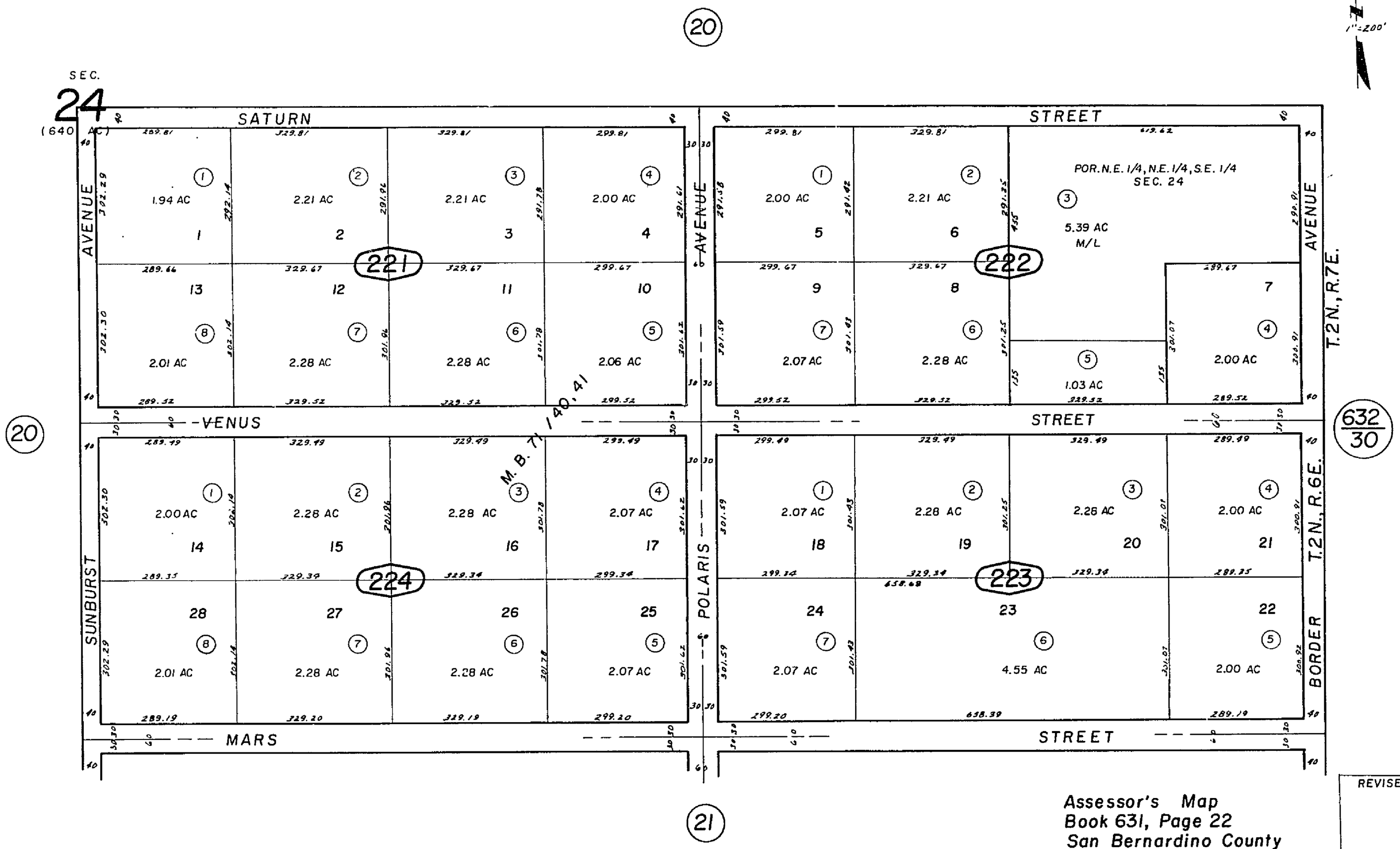

REVISED

Assessor's Map
Book 631, Page 22
San Bernardino County

NOV 1970

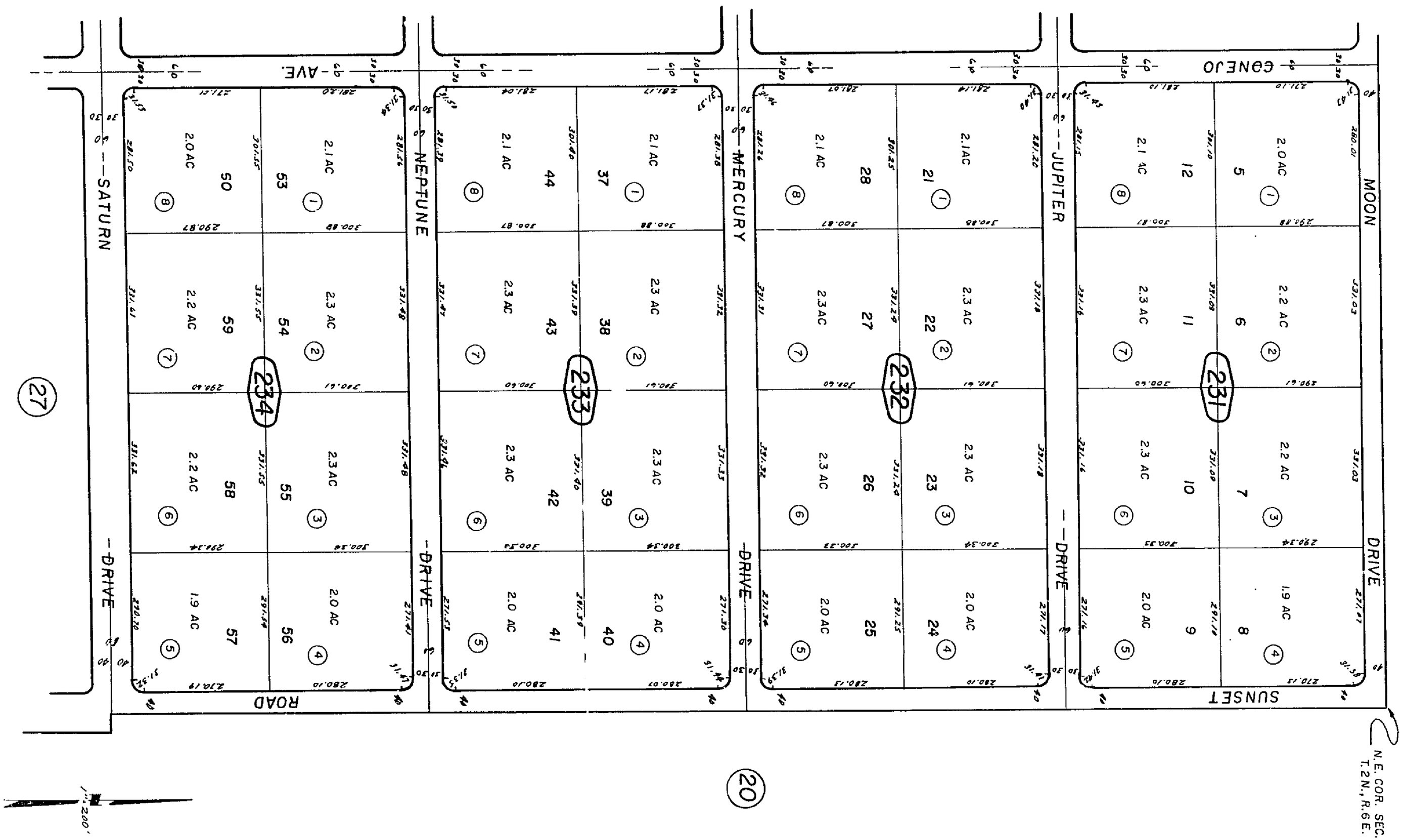

Assessor's Map
Book 631, Page 23
San Bernardino County

REVISED

NOV 1970

THIS MAP SHOULD BE USED FOR REFERENCE PURPOSES ONLY. NO LIABILITY IS ASSUMED FOR THE ACCURACY OF THE DATA SHOWN. PARCELS MAY NOT COMPLY WITH LOCAL SUBDIVISION OR BUILDING ORDINANCES.

Por. Joshua Desert Estates Unit No. 2, Tr. Map No. 6054
MB 76/64-65

Morongo Unified
Tax Rate Area
94071

631-23

Por. Joshua Desert Estates Unit No. 2 Tract No. 6091

Morongo Unified
Tax Rate Area
94071

631- 24

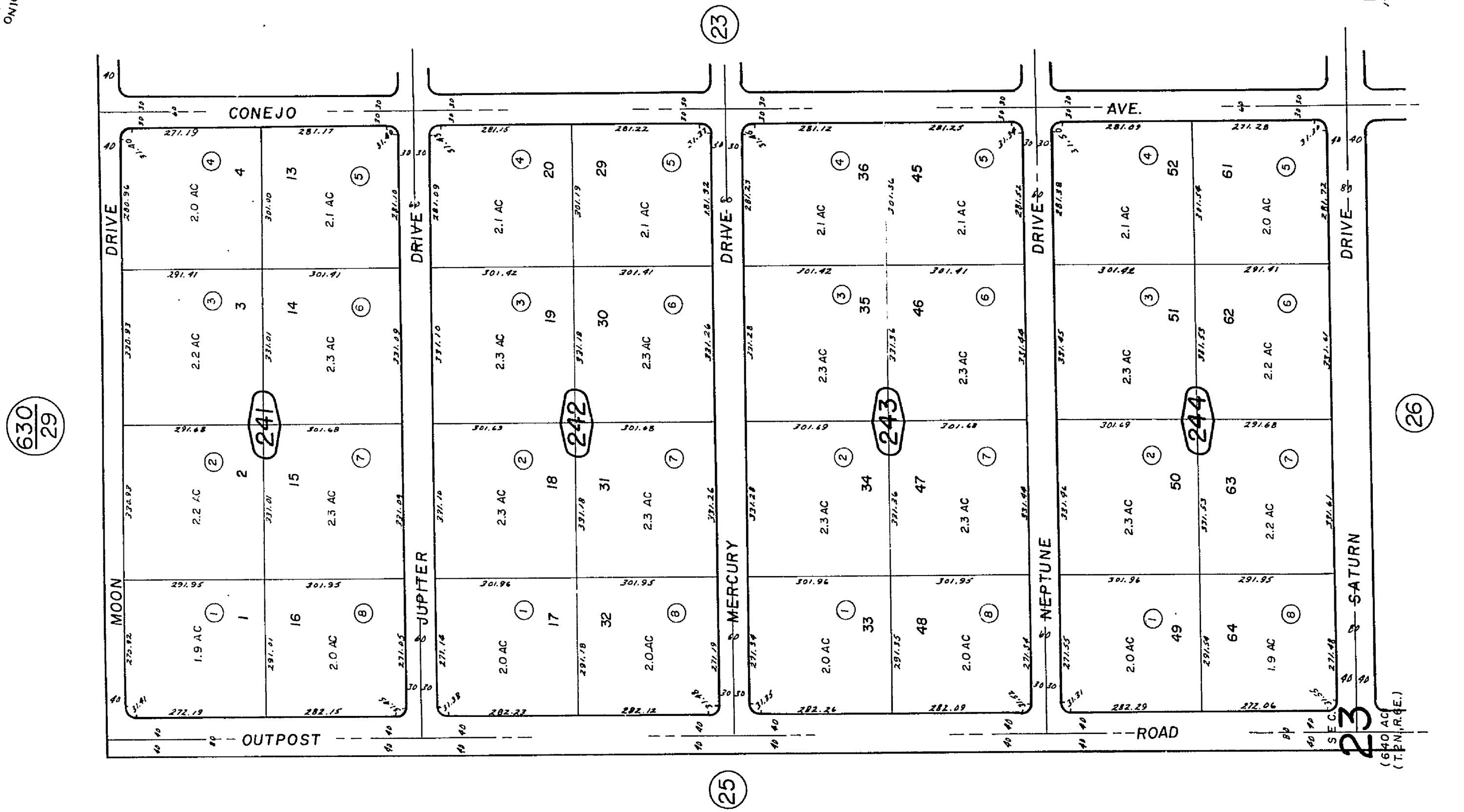

THIS MAP SHOULD BE USED FOR REFERENCE PURPOSES ONLY. NO LIABILITY IS ASSUMED FOR THE ACCURACY OF THE DATA SHOWN. MUST COMPLY WITH LOCAL SUBDIVISION OR BUILDING ORDINANCES

Assessor's Map
Book 631, Page 24
San Bernardino County

NOV 1970

COUNTY OF SAN BERNARDINO
1853

THIS MAP SHOULD BE USED FOR REFERENCE PURPOSES ONLY. NO LIABILITY IS ASSUMED FOR THE ACCURACY OF THE DATA SHOWN. PARCELS MAY NOT COMPLY WITH LOCAL SUBDIVISION OR BUILDING ORDINANCES.

W.1/2 Sec. 23 T.2N. R.6E. S.B.B.&M.

Morongo Unified
Tax Rate Area
94071

631 - 25

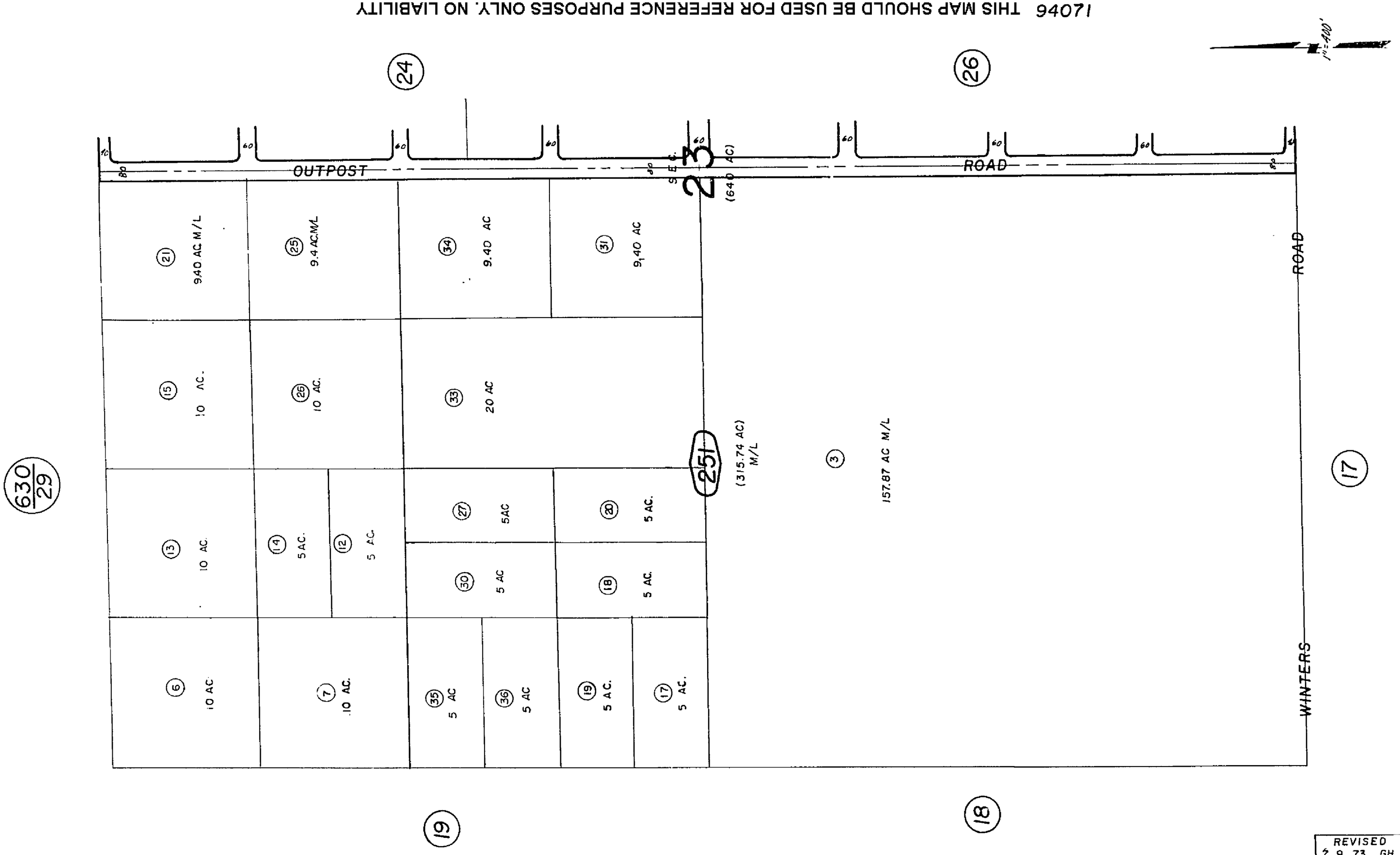

Assessor's Map
Book 631, Page 25
San Bernardino County

REVISED	
7 9 73	GH
10 3 75	GH
6/2/71	C.A.
6/18/71	C.A.
7-14-71	JEB
1/31/72	RMB
10/5/72	R.R.

NOV 1970

COUNTY OF SAN BERNARDINO
1853

Por. Joshua Desert Estates, Tract No. 5923

Morongo Unified
Tax Rate Area
94071

631- 26

1"=200'

THIS MAP SHOULD BE USED FOR REFERENCE PURPOSES ONLY. NO LIABILITY IS ASSUMED FOR THE ACCURACY OF THE DATA SHOWN. PARCELS MAY NOT COMPLY WITH LOCAL SUBDIVISION OR BUILDING ORDINANCES

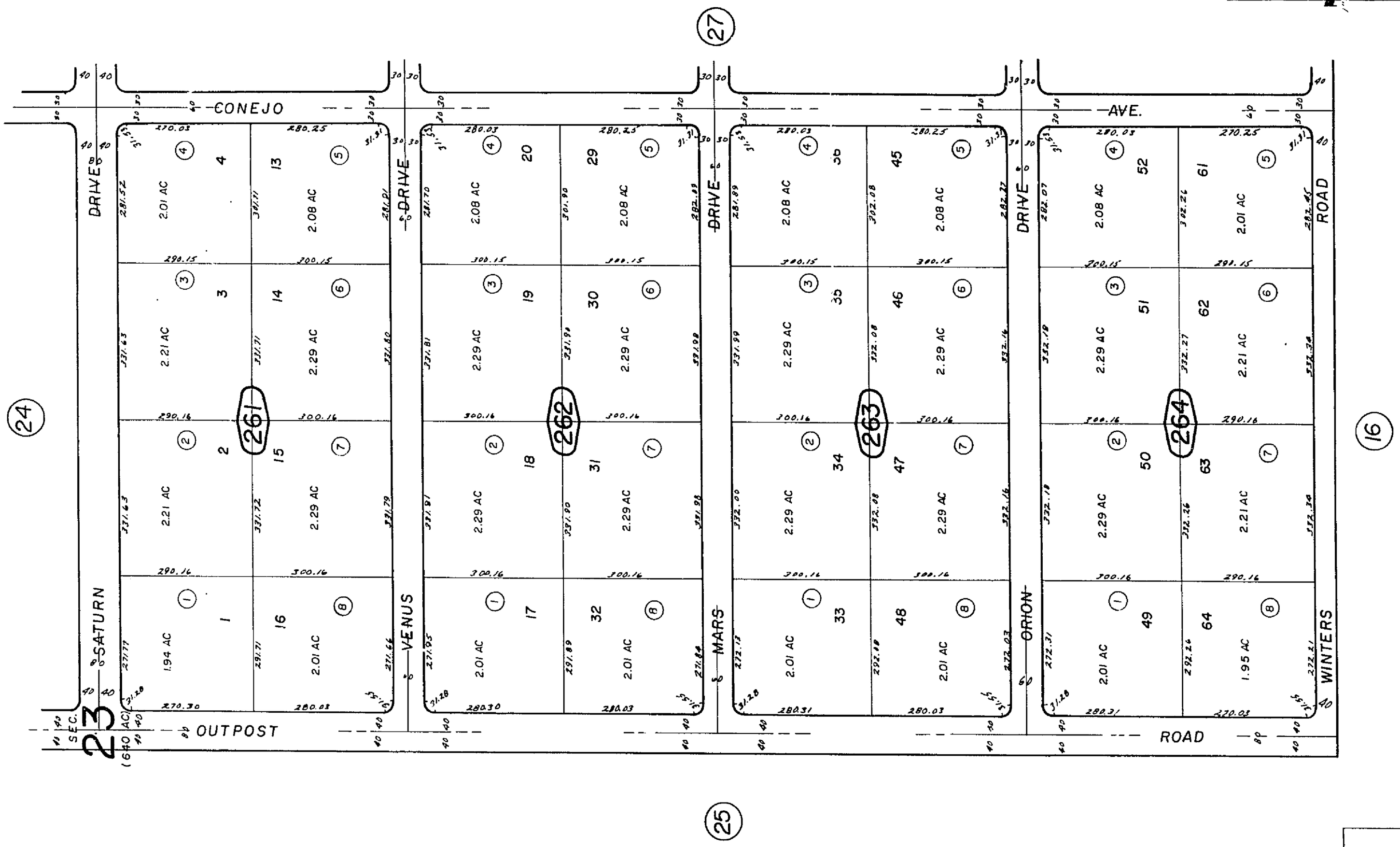

Assessor's Map
Book 631, Page 26
San Bernardino County

NOV 1970

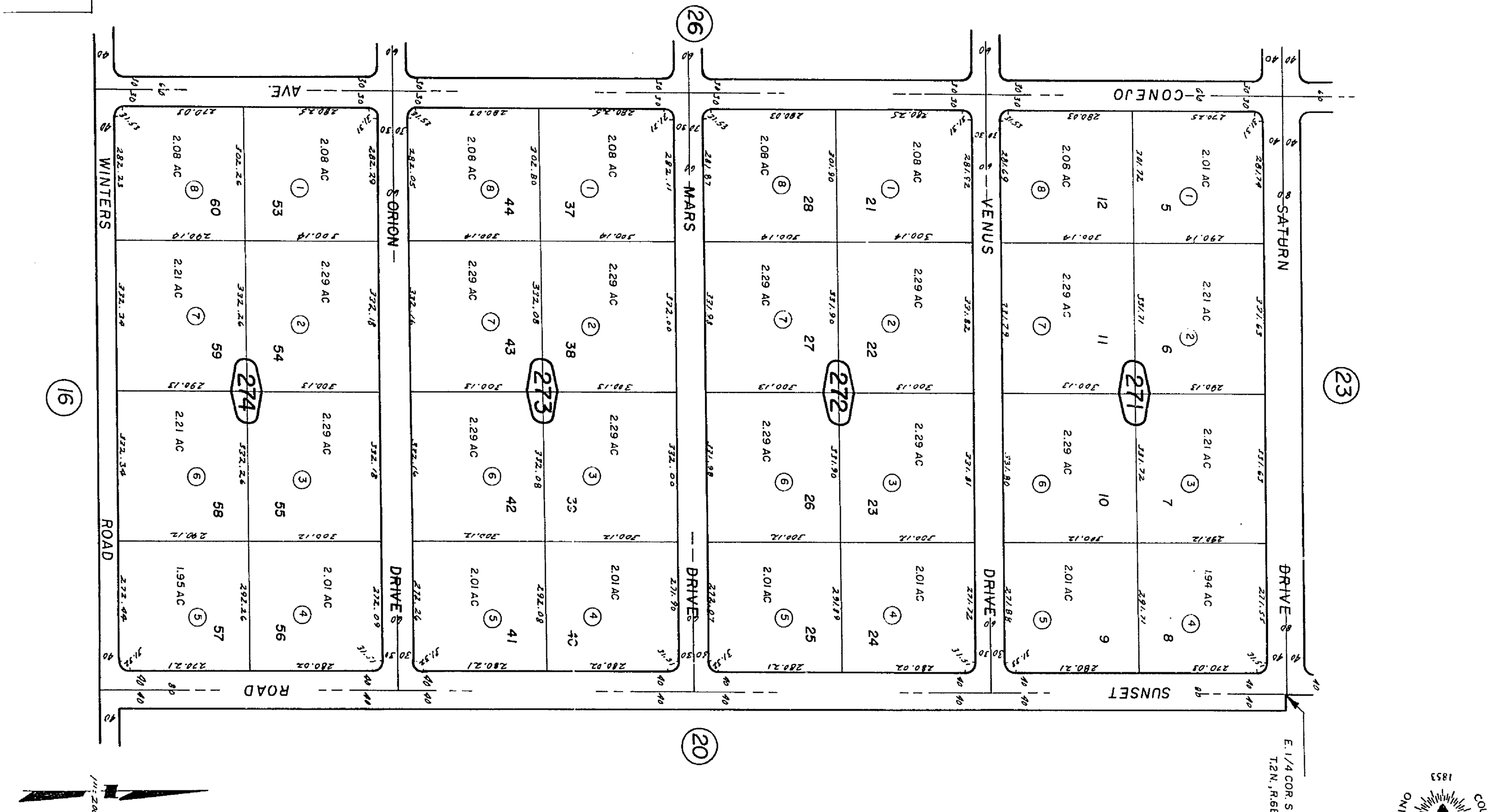

Assessor's Map
Book 631, Page 27
San Bernardino County

NOV 1970

THIS MAP SHOULD BE USED FOR REFERENCE PURPOSES ONLY. NO LIABILITY IS ASSUMED FOR THE ACCURACY OF THE DATA SHOWN. PARCELS MAY NOT COMPLY WITH LOCAL SUBDIVISION OR BUILDING ORDINANCES.

Morongo Unified
Tax Rate Area
94071

631- 27

Por. Joshua Description Estates, Map No. 9929
M.B. 74/80-81

Por. Tract 6234
M.B. 79/69-70

THIS MAP SHOULD BE USED FOR REFERENCE PURPOSES ONLY. NO LIABILITY IS ASSUMED FOR THE ACCURACY OF THE DATA SHOWN. PARCELS MAY NOT COMPLY WITH LOCAL SUBDIVISION OR BUILDING ORDINANCES.

COUNTY OF SAN BERNARDINO 1853

Morongo Unified
Tax Rate Area
94107

631 – 28

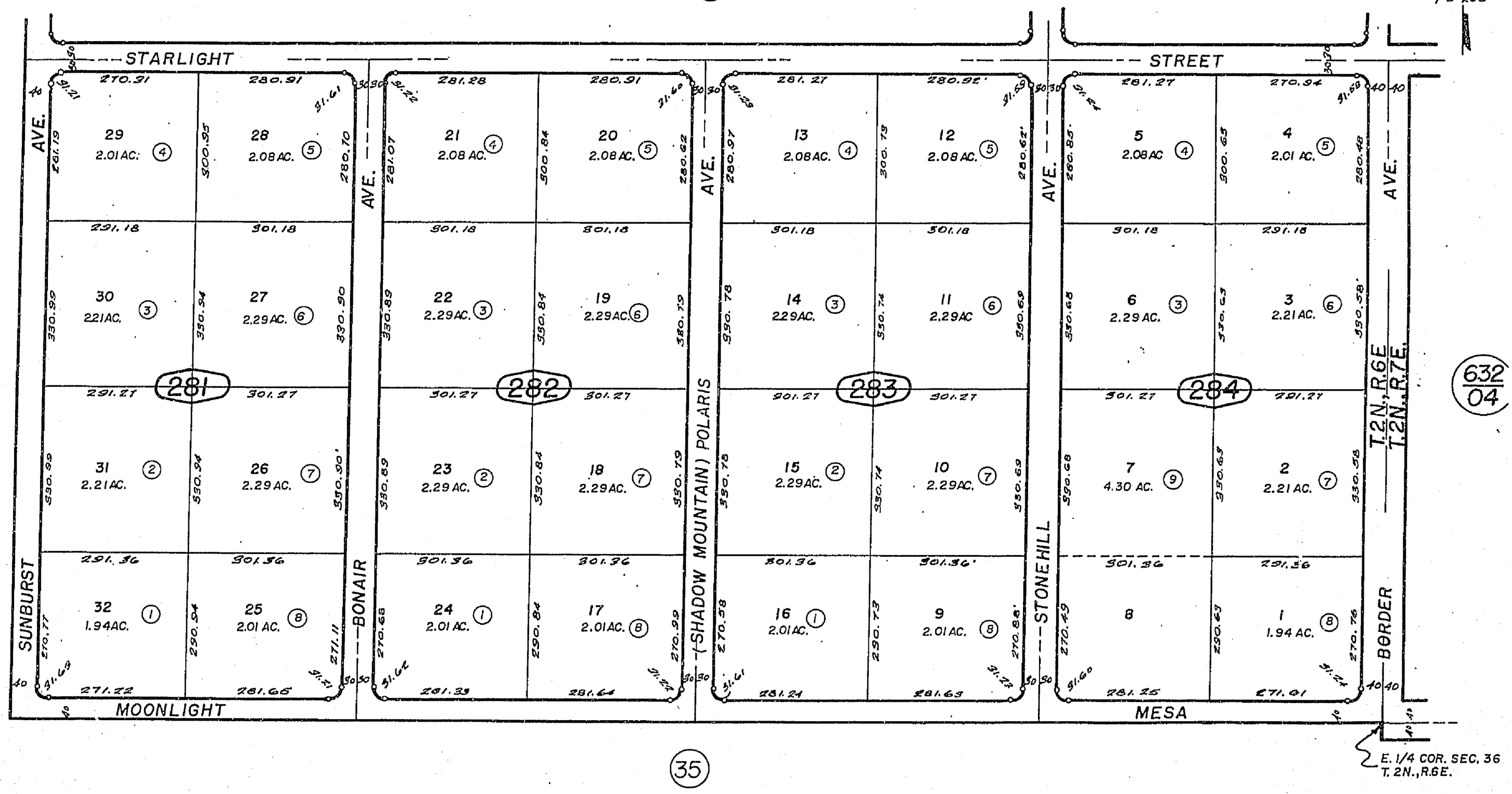

e.g.

April 1961

Assessor's Map
Book 631 Page 28
San Bernardino County

MAY 0 8 1997

REVISE
11-30-6
10 1 86
6/25/92
4/24/97

Por. Tract 6234

M.B. 79/69-70

THIS MAP SHOULD BE USED FOR REFERENCE PURPOSES ONLY. NO LIABILITY IS ASSUMED FOR THE ACCURACY OF THE DATA SHOWN. PARCELS MAY NOT COMPLY WITH LOCAL SUBDIVISION OR BUILDING ORDINANCES.

Morongo Unified
Tax Code Area
94107

631-29

COUNTY OF SAN BERNARDINO 1853

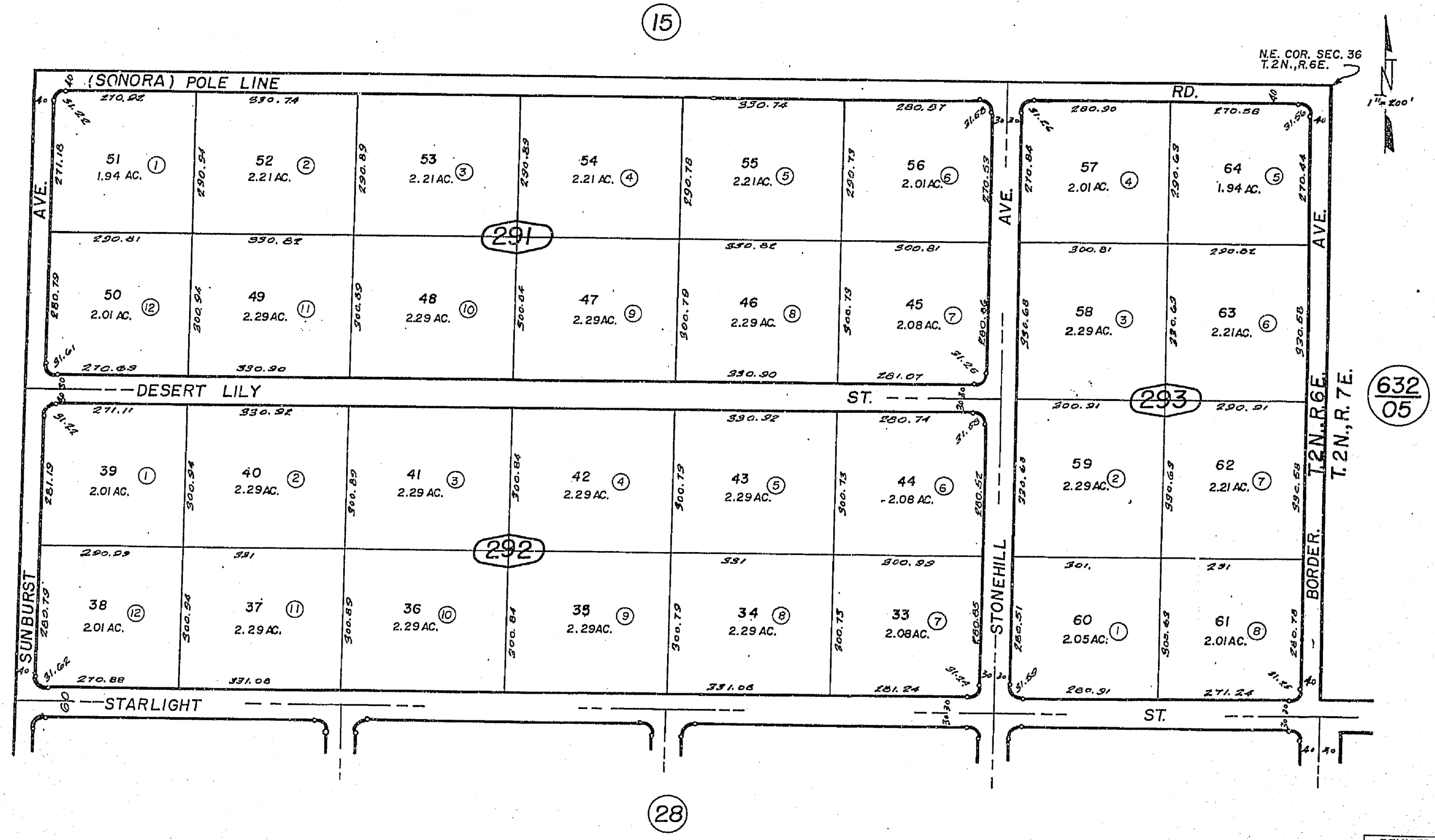

April 1961

Note - Assessor's Blk & Lot Numbers Shown in Circles

Assessor's Map
Book 631 Page 29
San Bernardino County

MAY 0 8 1997

REVISED
11-30-67
6/25/92 GP
4/24/97 CC

S 1/2 Fractional Sec 33 T2N R6E SBB&M

Morongo Unified
Tax Code Area
9444

631-30

THIS MAP SHOULD BE USED FOR REFERENCE PURPOSES ONLY. NO LIABILITY IS ASSUMED FOR THE ACCURACY OF THE DATA SHOWN. PARCELS MAY NOT COMPLY WITH LOCAL SUBDIVISION OR BUILDING ORDINANCES.

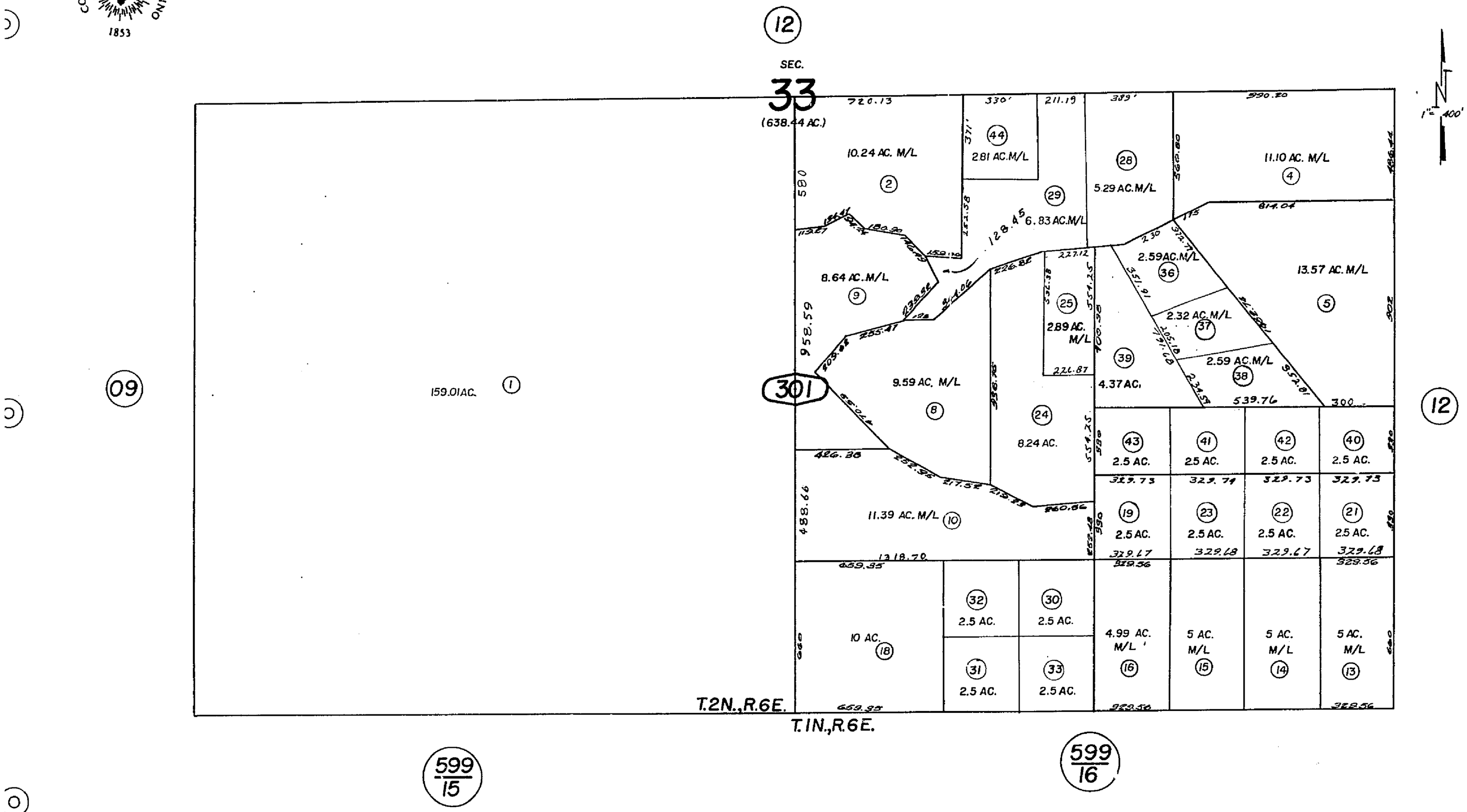

April 1961

Note - Assessor's Blk & Lot Numbers Shown in Circles

Assessor's Map
Book 631 Page 30
San Bernardino County

REVISED
12-1-67

Morongo Unified
Tax Code Area
9444

Tract No. 5911 M.B. 82/64

THIS MAP SHOULD BE USED FOR REFERENCE PURPOSES ONLY. NO LIABILITY IS ASSUMED FOR THE ACCURACY OF THE DATA SHOWN. PARCELS MAY NOT COMPLY WITH LOCAL SUBDIVISION OR BUILDING ORDINANCES.

COUNTY OF SAN BERNARDINO 1853

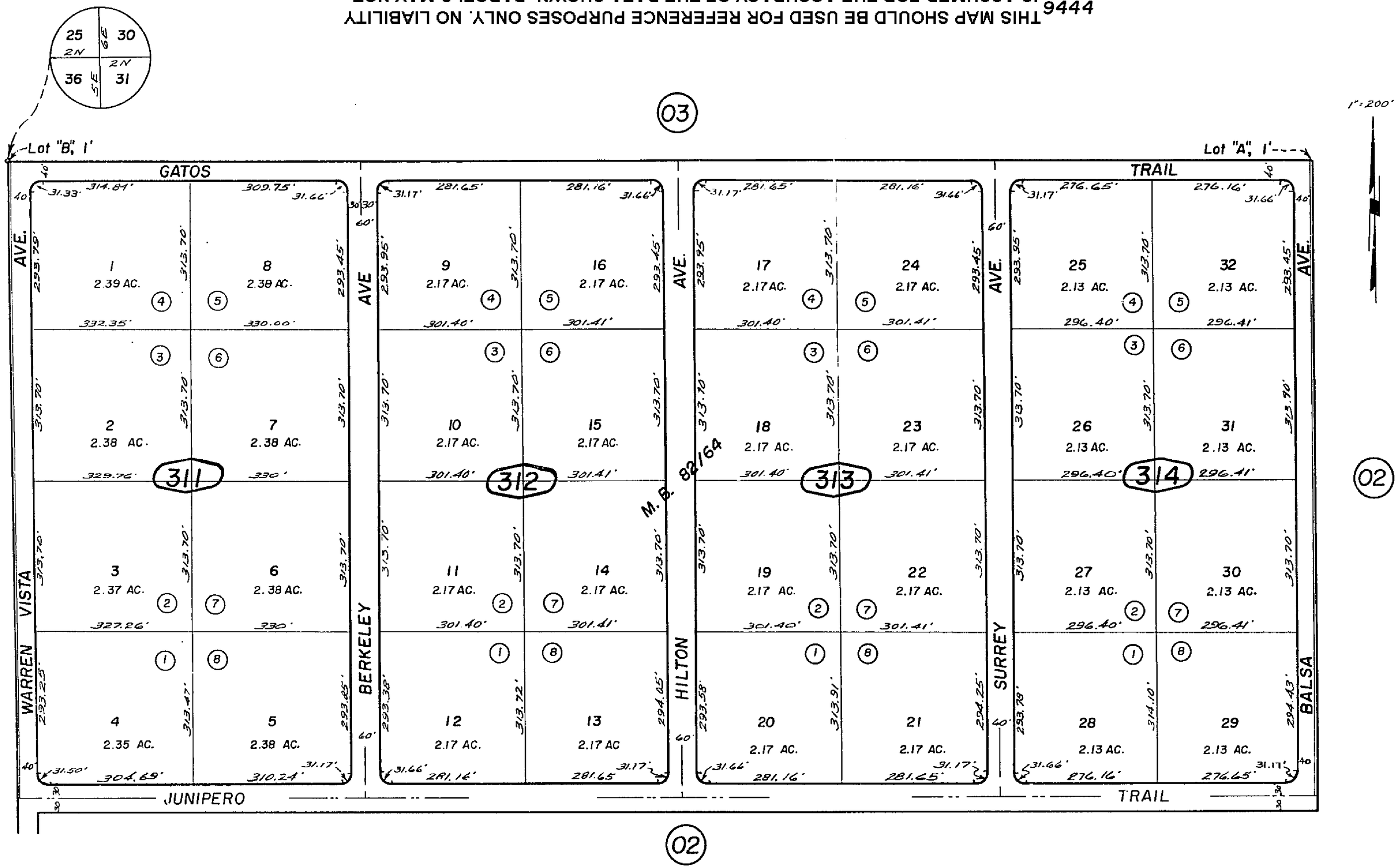

Note - Assessor's Blk. & Lot Numbers Shown in Circles

Assessor's Map
Book 631 Page 31
San Bernardino County

REVISED
12-1-67

MAR. 1962

Morongo Unified
Tax Rate Area
94070

0631-32

N.1/2 Sec. 35, T.2N., R.6E., S.B.B.&M.

THIS MAP SHOULD BE USED FOR REFERENCE PURPOSES ONLY. NO LIABILITY IS ASSUMED FOR THE ACCURACY OF THE DATA SHOWN. PARCELS MAY NOT COMPLY WITH LOCAL SUBDIVISION OR PUBLIC ORDINANCES.

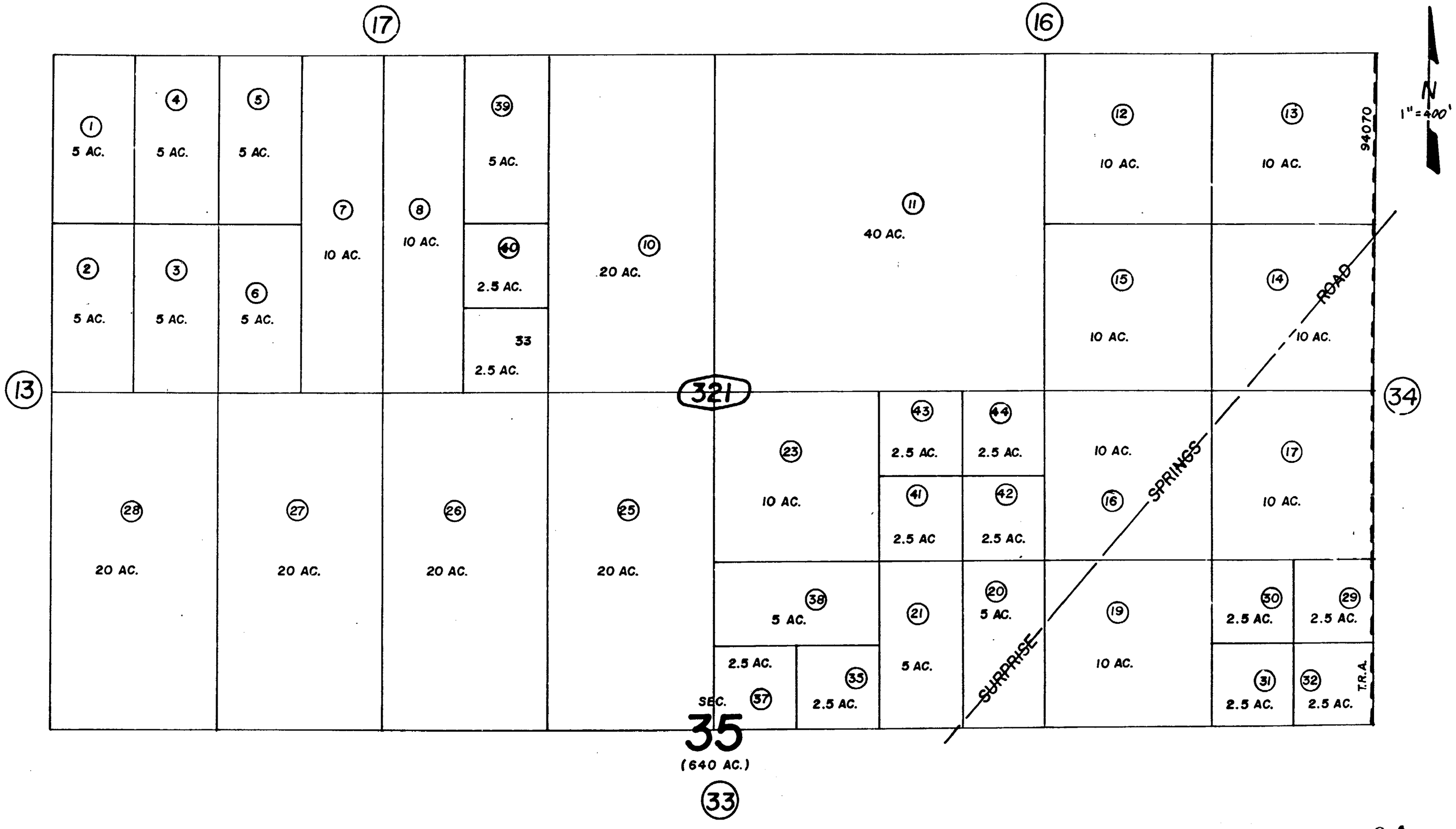

94
REVISED

June 1992

Assessor's Map
Book 631, Page 32
San Bernardino County

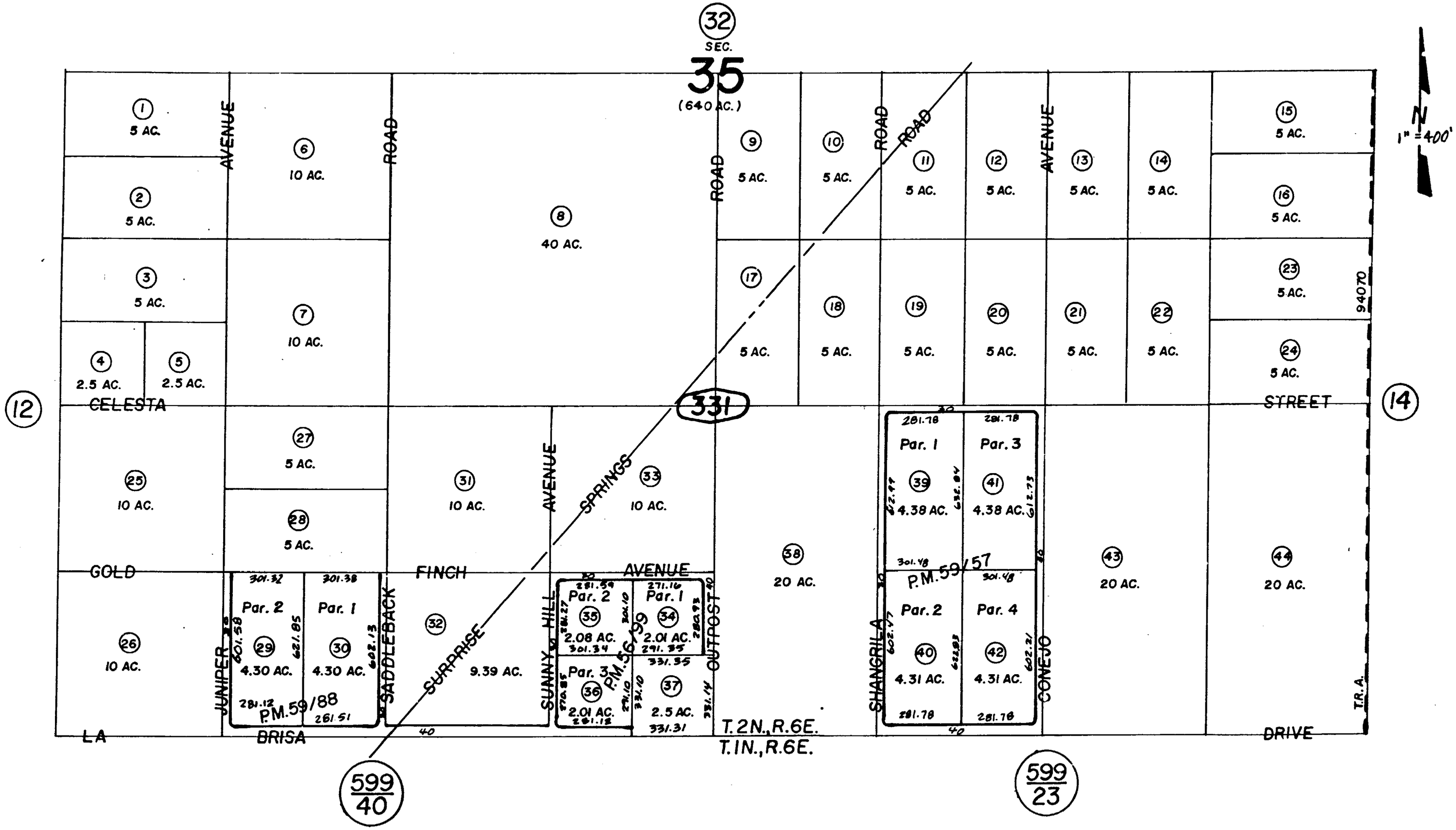

94
REVISED

ABP.
June 1992

Parcel Map No. 6356, P.M. 59/88
Parcel Map No. 6259, P.M. 59/57
Parcel Map No. 5970, P.M. 56/99

Assessor's Map
Book 631, Page 33
San Bernardino County

Morongo Unified
Tax Rate Area
94107

0631-34

THIS MAP SHOULD BE USED FOR REFERENCE PURPOSES ONLY. NO LIABILITY IS ASSUMED FOR THE ACCURACY OF THE DATA SHOWN. PARCELS MAY NOT COMPLY WITH LOCAL SUBDIVISION OR BUILDING ORDINANCES.

NW/4 Sec. 36, T2N, R5E, S.B.B.&M.

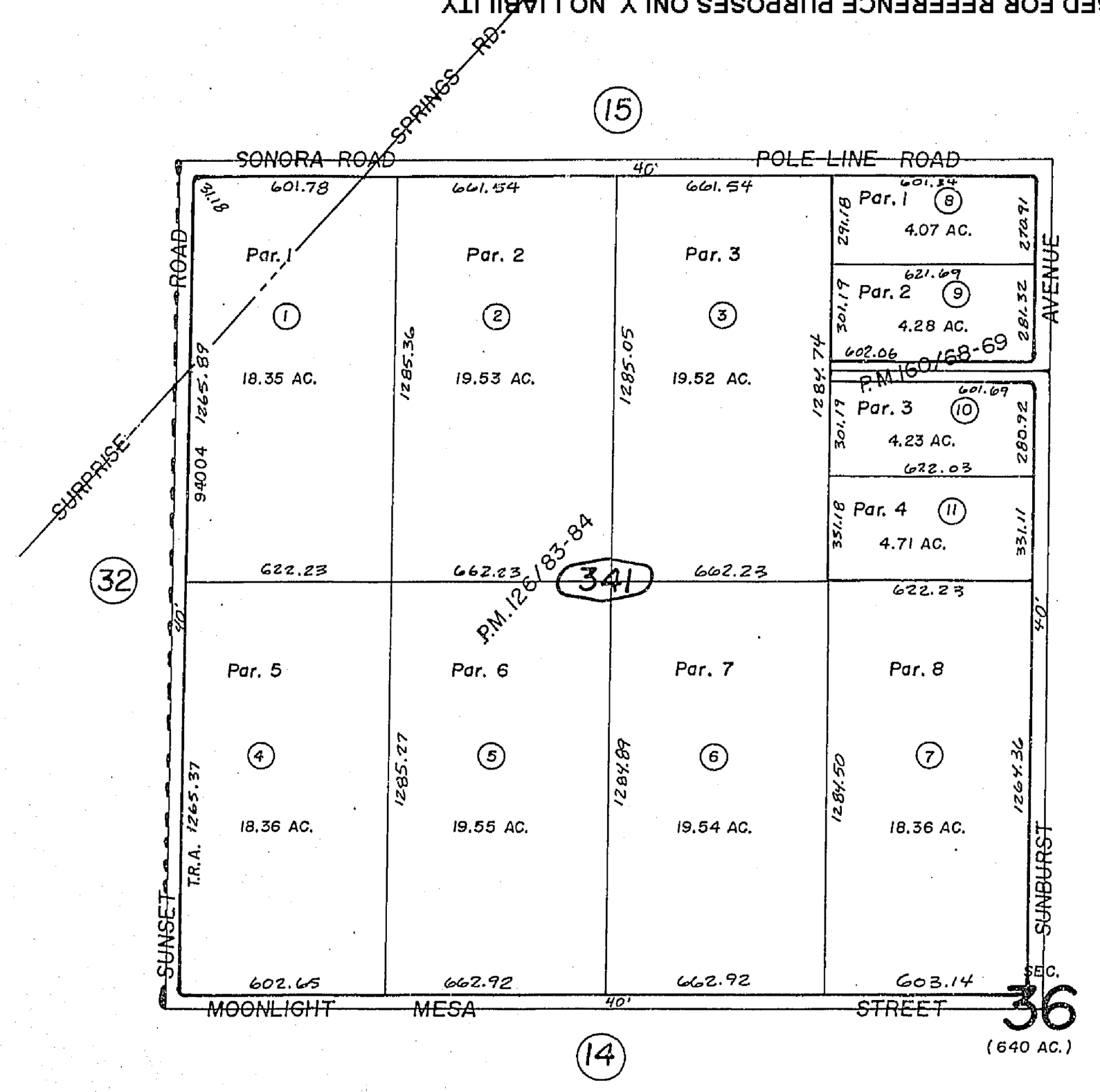

MAY 0 8 1997

REVISED
4/24/97 CC

Assessor's Map
Book 631, Page 34
San Bernardino County

Parcel Map No. 13205, P.M. 160/68-69
Por. Parcel Map No. 10619, P.M. 126/83-84

G.B.P.
June 1992